



**TURKISH NATIONAL UNION
of
GEODESY and GEOPHYSICS**

NATIONAL REPORTS OF

GEODESY COMMISSION
GEOMAGNETISM AND AERONOMY COMMISSION
HYDROLOGICAL SCIENCES COMMISSION
METEOROLOGICAL AND ATMOSPHERE SCIENCES COMMISSION
OCEANOGRAPHIC COMMISSION
SEISMOLOGY AND PHYSICS OF THE EARTH'S INTERIOR COMMISSION
VOLCANOLOGY AND CHEMISTRY OF THE EARTH'S INTERIOR COMMISSION

**OF TURKEY
FOR 2011 - 2015**

to be presented at the
XXVI. GENERAL ASSEMBLY
of the
INTERNATIONAL UNION of GEODESY and GEOPHYSICS
22 JUNE - 02 JULY, 2015

ADHERING ORGANIZATION
MINISTRY OF NATIONAL DEFENCE
GENERAL COMMAND OF MAPPING
ANKARA-2015 (www.hgk.msb.gov.tr)



TURKISH NATIONAL UNION OF GEODESY AND GEOPHYSICS (TNUGG)



ADHERING ORGANIZATION
MINISTRY OF NATIONAL DEFENCE
GENERAL COMMAND OF MAPPING
ANKARA
www.hgk.msb.gov.tr

PRESIDENT

Burhanettin AKTI

Major General

Commander of General Command of Mapping
burhanettin.akti@hgk.msb.gov.tr

VICE-PRESIDENT

Metin KEŞAP

Brigadier General

metin.kesap@hgk.msb.gov.tr

VICE-PRESIDENT

Osman ALP

Dr.Col.Eng.

osman.alp@hgk.msb.gov.tr

SECRETARY GENERAL

Erdinç SEZEN

Major Eng.

erdinc.sezen@hgk.msb.gov.tr

NATIONAL CORRESPONDENTS OF THE ASSOCIATIONS

ASSOC.	Director of National Association	University Representative of National Association
IAG	Yücel ÜNVER yucel.unver@hgk.msb.gov.tr	Prof.Dr.Rasim DENİZ denizr@itu.edu.tr
IAGA	Uğur AKIN akin@mta.gov.tr	Prof.Dr.Mustafa Kemal TUNÇER tuncermk@istanbul.edu.tr
IAHS	Bülent SELEK bulent.selek@dsi.gov.tr	Prof.Dr.Hafzullah AKSOY haksoy@itu.edu.tr
IAMAS	Ali KARATAŞ akaratas@mgm.gov.tr	Prof.Dr.Selahattin İNCECİK incecik@itu.edu.tr
IAPSO	Erhan GEZGİN egezgin@shodb.gov.tr	Prof.Dr.Şükrü BEŞİKTEPE sukru.besiktepe@deu.edu.tr
IASPEI	Ulubey ÇEKEN ulubey.ceken@afad.gov.tr	Prof.Dr.Şerif BARIŞ sbaris@kocaeli.edu.tr
IAVCEI	Ahmet TÜRKECAN turkecan@mta.gov.tr	Prof.Dr.Cemal GÖNCÜOĞLU mcgocnu@metu.edu.tr



**TURKISH NATIONAL UNION
of
GEODESY and GEOPHYSICS**

**NATIONAL REPORT
GEODESY COMMISSION OF
TURKEY FOR 2011 - 2015**

**to be presented at the
XXVI. GENERAL ASSEMBLY
of the
INTERNATIONAL UNION of GEODESY and GEOPHYSICS
22 JUNE - 02 JULY, 2015**

**GEODESY COMMISSION OF TURKEY
(www.hgk.msb.gov.tr)**



**TURKISH NATIONAL UNION
OF GEODESY AND
GEOPHYSICS**



**2011 – 2015 TERM REPORT
OF
TURKISH NATIONAL GEODESY COMMISSION**

**GENERAL COMMAND OF MAPPING
ANKARA
2015**

Turkish National Geodesy Commission

Executive Committee

President

Col.Eng. Yücel ÜNVER

University Representative

Prof.Dr. Rasim DENİZ

Secretary

Cap.Eng. Soner ÖZDEMİR

Past President

Dr.Col.Eng. Mustafa KURT

Past University Representative

Prof.Dr. Tevfik AYAN

Working Group (I) President

Prof.Dr. Mualla YALÇINKAYA

Working Group (II) President

Prof.Dr. M.Onur KARSLIOĞLU

Working Group (III) President

Prof.Dr. Haluk ÖZENER

Working Group (IV) President

Prof.Dr. Ş.Hakan KUTOĞLU

Contact Information:

Turkish National Geodesy Commission

General Command of Mapping

TR-06100 – Cebeci , Ankara – TURKEY

<http://www.hgk.msb.gov.tr>

TABLE of CONTENTS

1. Introduction	4
2. Turkish National Geodesy Programme	5
3. Administrative Structure	7
4. Working Group Activities of the Commission	8
a. Reference Coordinate Systems Working Group	8
(1) Turkish National Fundamental GPS Network (TNFGN)	8
(2) Turkish National Permanent GPS Network and Turkish National Permanent RTK Network (TNPGN and TNPGN-Active)	8
(3) Turkish National Vertical Control Network (TNVCN)	9
(4) Turkish National Sea Level Monitoring Network (TNSLMN)	10
(5) Papers, Presentations, Posters, Master and PhD Thesis, Projects and Technical Reports, Other Activities	11
b. Gravity Field Working Group	17
(1) Gravity Network (TNGN-99)	17
(2) Turkish Geoid 2009 (TG-09)	18
(3) Height Modernization Studies in Turkey	19
c. Geodynamics Working Group	20
d. Positioning and Applications Working Group	22
5. Annual Scientific Meetings	23
6. List of Articles Published in the Surveying Journal	24
7. List of Articles Published in the Journal of Geodesy and Geoinformation	27

1. Introduction

Directing and promoting the scientific studies in the field of Geodesy, ensuring cooperation and communication among its members, organizing scientific meetings and following international developments and consequently representing Turkey; could be listed among the activities of Turkish National Geodesy Commission (TNGC).

Geodesy has not taken its place which it deserved in earth sciences yet and it is left in the area of interest of geology and geophysics. Science aims discovering nature and explaining natural events. Scientific information and products are adapted and promoted as long as they are about explaining natural events and facilitating the social life. For this reason; it is considered that the Turkish scientists of geodesy; along with their solely scientific aims, ought to take place in the studies which will support the social life and also do their best to avail geodesy take its respectful position among geological sciences.

Along with the social requirements came into place after the destructive earthquakes of Düzce and Gölcük, happened in 1999 in Turkey and the recorded scientific and technological developments, the regulation of Turkish National Geodesy and Geophysics Association was changed. One of the major changes in the regulation is, creating opportunities to sponsor the projects which will be focused on earth sciences.

It has become inevitable to make fundamental changes in the structure and function of TNGC parallel with national requirements and international developments. In the studies which were resulted as re-establishing TNGC the following criteria were initiated;

- a. Ensuring a participating managerial structure for TNGC,
- b. Make it active in national and international levels,
- c. To participate in studies for determining the institutions sponsoring research projects (TNGGU, TUBITAK, DPT, MINISTRIES etc.) in our country to sponsor geodetic projects,
- d. To develop geodetic joint projects and programs,
- e. Helping, obtaining data from national and international centres to be used in the projects.
- f. To encourage its members to publish qualified works in the international scientific journals.
- g. To encourage Turkish scientists of geodesy to be organized in national levels, to take place in activities and producing joint projects.
- h. To ensure the communication among the members of TNGC.
- i. To ensure the information change among the members of TNGC by organizing scientific meetings.

In TNGC's structure; an executive committee, authorized and functioned to implement all sort of organising about the activities of TNGC, a centre office which will be responsible for application of decisions of the executive committee, a candidate determining commission for determining the candidates to take place in the examination for the personnel who will be employed in the organs of TNGC, were established. Additionally; TNGC working groups (WG) are compatible with those of IAG as reference coordinate systems (WG1), Gravity Field (WG2), Earth Rotation and Geodynamics (WG3) and Positioning and Applications (WG4). TNGC has also been organizing annual scientific meetings since 2002.

It is necessary for TNGC to take the appropriate steps and to produce applicable projects along with the National Earthquake Program, which was introduced in the scope of the

changes made in the structure of TNGGU. The earthquakes and the geodynamic events are the most destructive and deforming events for geodetic networks along with their important social consequences. As our country is a natural laboratory for the studies on the crust of earth movements; after the earthquakes whose magnitudes are $M_w \geq 6$, the basic Geodetic networks should be upgraded and the geodetic methods should be used for modelling and interpreting the movements of the crust of the earthquake along with determining the area of velocity. The three methods that are used in geodynamic researches are; Geodesy, Geology and Seismology and in particular taking into account that the geodetic methods are one of the indispensable and essential methods for verification of the researches, the joint earth science projects should be used constructed.

The public institutions and foundations, private sector and the universities are the three major elements of mapping so of Geodesy. Producing everything that the country requires, the geodetic contributions for solving the problems of earth sciences, education, contribution to the development of the universal science and technology, competitive and profitable production, application and development of new competences, study for taking place among the worlds scientists of geodesy and ensuring the resources of the country to be used effectively are representing the major aims and their subdivisions of those three major elements of Geodesy. Expanding the cooperation and cooperation opportunities among the private sector, public institutions and the universities; should be one of the major aims of TNGC. For attaining this goal; producing and applying original projects including country requirements should be seen as the basic solution.

2. Turkish National Geodesy Programme

The long-running studies for forming a national geodesy programme have come to an end in 2015. Turkish National Geodesy Programme has been constituted, and will come into operation after the approval of Executive Committee of Turkish National Geodesy Commission in the annual scientific meeting in 2015.

The purposes of the programme are; to evaluate the situation of the geodetic studies performed in our country so far, to associate them with the global studies and hereby to carry out a requirement analysis, and to suggest studies to meet these requirements. Since the programme introduces the national priorities and needs, it is anticipated that it can be used as a reference document in project applications to funding organizations. Contents of the programme are given below:

1. **PURPOSE**
2. **INTRODUCTION**
 - 2.1. General
 - 2.2. International Union of Geodesy and Geophysises (IUGG) and Turkish National Union of Geodesy and Geophysics (TNUGG)
 - 2.3. International Association of Geodesy-IAG
3. **NATIONAL GEODETIC OBSERVATION SYSTEMS AND EVALUATION STUDIES**
 - 3.1. Existing Situation
 - 3.2. Turkish National Reference Frame
 - 3.3. Datum Transformation Studies
 - 3.4. Monitoring the Deformation in Geodetic Networks
 - 3.5. National Geoid Determination Studies
 - 3.6. Current Studies and Projection of Future Studies
 - 3.6.1. Deformation of Geodetic Networks
 - 3.6.2. Turkish National Fundamental GPS Network
 - 3.6.3. Turkish National Permanent Stations Network
 - 3.6.4. Marmara Permanent GPS Network
 - 3.6.5. Turkish National Permanent Stations Network-Active (TNPGN-Active)
 - 3.6.6. Turkish National Sea Level Monitoring System
 - 3.6.7. Modernization of Turkish National Height System
 - 3.6.8. Monitoring the Gravity Changes
4. **NATIONAL GEODESY AND EXPECTATIONS**
 - 4.1. GPS/GNSS Analysis Centre
 - 4.2. Development of a web-based GPS/GNSS Analysis Software
 - 4.3. Development of a GPS/GNSS Analysis Software
 - 4.4. Densification of TNPGN-Active
5. **IMPORTANCE AND PRIORITIES OF FUTURE GEODETICAL STUDIES**
6. **RESULTS**
7. **REFERENCES**

3. Administrative Structure

Turkish National Geodesy Commission (TNGC) acts as one of the sub commissions of Turkish National Union of Geodesy and Geophysics (TNUGG). TNGC activities are carried with respect to TNUGG statutes and TNGC By-Laws.

TNGC Central Bureau

TNGC President
TNGC University Representative
TNGC Secretary

TNGC Executive Committee

TNGC President
TNGC University Representative
TNGC Secretary
TNGC President (past)
TNGC University Representative (past)
Study Group (I) President
Study Group (II) President
Study Group (III) President
Study Group (IV) President
ASCE Representative
TÜBİTAK (The Scientific and Technical Research Council of Turkey) Representative

Working Groups

With the new TNGC By-laws, four Working Groups were constituted according to the present commissions in IAG and national requirements. Also it is possible to constitute Sub Study Groups under the Working Groups.

TNGC Working Groups

Working Group I : Reference Coordinate Systems
Working Group II : Earth Rotation and Geodynamics
Working Group III : Gravity Field
Working Group IV : Point Positioning and Applications

Nominating Committee

Three members of Nominating Committee are selected by TNGC Executive Committee, determined the President and Secretary candidates of Working Groups. On the other hand, Nominating Committee executes its duty for the other subjects determined by TNGC Executive Committee.

4. Working Group Activities of The Commission

There are four working groups that are voluntarily working under Turkish National Geodesy Commission. In this section of the report the reader might obtain information about their activities.

a. Reference Coordinate Systems Working Group

(1) Turkish National Fundamental GPS Network (TNFGN)

TNFGN is the first fundamental geodetic network based on GPS technology in the country. The network consists of about 600 sites (see Fig. 4.1) established through campaign type GPS surveys between 1997 and 1999. Some of the stations were re-surveyed due to the destructive earthquakes after mid-1999. For each station, 3D geocentric coordinates and their associated errors and velocities have been computed in ITRF2008 and transformed into ITRF-96, which is the initial reference frame adopted for TNFGN. Positional accuracies of the stations are about 1-3 cm and the relative accuracies are within the range of 0.1 - 0.01 ppm. The network has been connected to the former horizontal reference network through overlapping sites in order to estimate the transformation parameters between ED-50 and WGS84 systems. Time-dependent coordinates of all stations have been computed in the context of the maintenance of the network with repeated GPS observations.

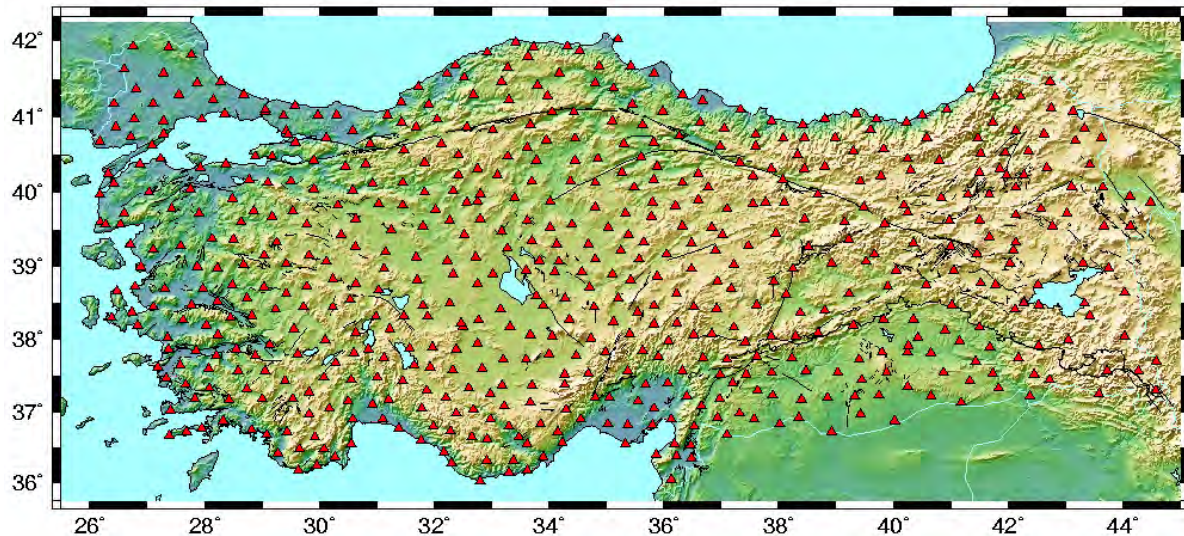


Figure 4.1 Distribution of TNFGN stations

(2) Turkish National Permanent GPS Network and Turkish National Permanent RTK Network (TNPGN and TNPGN-Active)

TNPGN is the permanent GNSS network consisting of 20 stations (see Fig. 4.2) established particularly to serve as a realization of ITRF-96 in Turkey which is adopted as the Turkish reference frame. In this network, ANKR (Ankara) GNSS station continues to send its hourly and daily data to IGS and EPN while no real-time data streaming at the moment. Also ISTA GPS (Istanbul Technical University) and TUBI GPS (TUBITAK Marmara Research Center) are operational as well. TNPGN-Active, contrary to TNPGN, is a web based RTK network consisting of 146 sites (see Fig. 4.2) to serve real-time positioning information for the variety of applications such as mapping, GIS and cadastral applications. System operations and

computations of coordinate correction parameters are being held in control centers located in General Command of Mapping and General Directorate of Land Registry and Cadastre in Ankara. GNSS data collected at all stations are transferred to the control center via ADSL, GPRS/EDGE and correction parameters are transferred to the users in the field after computation in the center. RTK correction parameters which are in current RTCM and CMR+ formats are transferred to the rovers via GPRS and NTRIP (For VRS; CMR+ and RTCM3.1, for SAPOS FKP; RTCM 2.3, for MAC; RTCM 3.1Net and for DGPS; RTCM 2.1).



Figure 4.2 Distribution of stations. Red triangles: TUSAGA, blue triangles: TUSAGA-Active.

Data collected at continuous stations are processed via GAMIT/GLOBK V10.5 software on a daily basis and coordinate time series are created. Since its installation in late 2008, more than 6 years of static data have been collected in TUSAGA-Active network up to now. Permanent stations are also contributing to regional ionosphere modeling, GNSS meteorology, and tectonic studies.

In terms of ionosphere modeling, a group of researchers of various disciplines from General Command of Mapping, Hacettepe University and Bilkent University Department of Electrical and Electronics Engineering got together and constituted IONOLAB (www.ionolab.org). IONOLAB group estimates Total Electron Content (TEC), interpolate (mapping) TEC regionally, makes statistical analysis of TEC and investigates lithosphere-ionosphere relation through seismic activity by using TUSAGA-Active stations. Thus, monitoring of ionosphere with a dense, homogeneous GNSS network provides important possibilities in characterization and modeling of electron density and TEC.

(3) Turkish National Vertical Control Network (TNVCN)

Levelling studies in Turkey started with the establishment of Antalya tide gauge station in June 1935. Following a long time interruption after 1936, the works resumed in 1944 and the vertical control network was physically established based on the first phase spirit levelling

measurements till 1970 carried out along the main and collateral roads and even along the railroads throughout the country. Since the studies on the gravity network begun in 1956, no gravity measurement was made at vertical control benchmarks until 1970.

The second phase measurements of the network including gravity were commenced in 1973 in order to renew the existing lines destructed due to infrastructure works and to establish new lines in necessary places. After the re-adjustment of most recent levelling observations of the first and second period campaigns in 1999, Turkish National Vertical Control Network-1999 (TNVCN-99) has been devised, consisting of 243 lines and 25680 benchmarks with 29316 km long (see Fig. 4.3). The datum of the network is based on the sea level records of Antalya tide gauge averaged between 1936 and 1971.

The benchmarks of the network are inevitably exposed to destruction due to the road enlargement and urban construction activities. While the ratio of destruction is about 49% between 2000 and 2006, it is now estimated to reach up to 63% based on the results of the reconnaissance surveys at 9000 benchmarks in 2011.

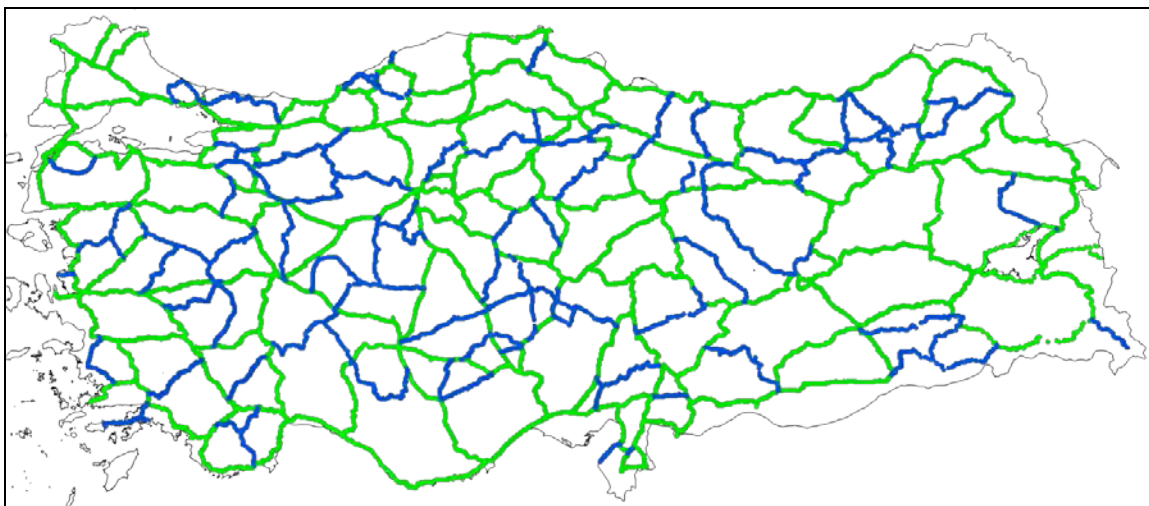


Figure 4.3 Turkish Vertical Control Network. Green lines: first order, blue lines: second order network.

(4) Turkish Sea Level Monitoring System (TSLMS)

Many coastal countries deploy and operate tide gauges along their coasts to meet sea level related practical and scientific needs. Tide gauges in Turkey are established and operated by General Command of Mapping in order to determine the tidal datums including mean sea level and meet the sea level data needs of scientific and engineering communities. Sea level observations have been carried out by float operated gauges till 1998, since then the gauges have been upgraded and changed with acoustic ones with sounding tubes and Turkish National Sea Level Monitoring Network has been established. At present TSLMS consists of one data center and 20 tide gauge stations shown in Figure 4.4.

Sea level and other ancillary meteorological parameters are collected at stations and stored in data loggers every 15 minutes and then transmitted to data center via GPRS. Quality control and the data analysis operations are performed at the data center in Ankara.

Since the tide gauges measure sea level relative to land upon which they are located, observed sea level contains true sea level along with any vertical land movement signal. Periodic

geodetic measurements such as GPS, continuous GPS, and precise levelling are carried out at all TSLMS tide gauges at 1-2 years interval to separate vertical land movements from true sea level and to monitor absolute sea level relative to earth center.

Besides geodetic objectives, these stations are also contributing to regional oceanography, meteorology and tsunami early warning center.



Figure 4.4. Locations of the existing tide gauge stations of TSLMS.

(5) Papers, Presentations, Posters, Master and PhD Thesis, Projects and Technical Reports, Other Activities

Papers in International/National Journals

Papers in International Journals

Altuntas C., Karabork H., Tusat E. (2014) “**Georeferencing of ground-based LIDAR data using continuously operating reference stations**”. Optical Engineering 53(11), 114110.

Tanır Kayıkçı E., Tornatore V. (2015) “**Combination of DORIS and VLBI solutions for the ITRF**”. Ongoing study to be submitted to journal Advances in Space Research" entitled "Scientific Applications of DORIS data in preparation of ITRF2013”.

Raposo-Pulido V., Nilsson T., Karbon M., Soja B., Heinkelmann R., Tanir Kayikci E., Lu C., Mora-Diaz J., Schuh H. (2014) “**Impact of celestial datum definition on EOP estimation and CRF orientation in the global VLBI session IYA09**”. 143 of the IAG Symposia Series, Editor Chris Rizos, Assistant Editor-in-Chief Pascal Willis, 2015 (paper accepted for publication).

Çakır L., Yılmaz N. (2014) “**Polynomials, radial basis functions and multilayer perceptron neural network methods in local geoid determination with GPS/levelling**”. Measurement (SCI-E), ISSN 0263-2241, Volume 57, November, 148-153. DOI: 10.1016/j.measurement.2014.08.003.

Tanır Kayıkçı E., Heinkelmann R., Karbon M., Nilsson T., Raposo-Pulido V., Soja B., Schuh H. (2014) “**Optimized parameterization of VLBI auxiliary parameters in least-squares**

adjustment: preliminary results". 143 of the IAG Symposia Series, Editor Chris Rizos, Assistant Editor-in-Chief Pascal Willis, 2015 (paper accepted for publication).

Raposo-Pulido V., Heinkelmann R., Nilsson T., Karbon M., Soja B., Tanir Kayikci E., Lu C., Mora-Diaz J., Schuh H., Gomez-Gonzalez J. (2014) **"Effects of The Datum Configuration of Radio Sources on EOP Determined by VLBI"**. The Journées 2013 Proceedings, p.105-106, Edited by N. CAPITAINE (<http://syrt.e.obspm.fr/jsr/journees2013/pdf/>).

Teke K., Nilsson T., Böhm J., Hobiger T., Steigenberger P., Espada S.G., Haas R., Willis P. (2013) **"Troposphere delays from space geodetic techniques, water vapor radiometers, and numerical weather models over a series of continuous VLBI campaigns"**. Journal of Geodesy, 87(10): 981-1001, doi: 10.1007/s00190-013-0662-z.

Teke K., Böhm J., Nilsson T., Krasna H. (5-8 March 2013) **"Sub-daily antenna position estimates from the CONT11 campaign"**. Proceedings of the 21st Meeting of the European VLBI Group for Geodesy and Astrometry (EVGA), Reports of the Finnish Geodetic Institute, edited by N. Zubko and M. Poutanen, Helsinki, Finland, 131-134.

Madzak M., Böhm J., Böhm S., Krasna H., Nilsson T., Plank L., Tierno Ros C., Schuh H., Soja B., Sun J., Teke K. (5-8 March 2013) **"Vienna VLBI Software – Current release and plans for the future"**. Proceedings of the 21st Meeting of the European VLBI Group for Geodesy and Astrometry (EVGA), Reports of the Finnish Geodetic Institute, edited by N. Zubko and M. Poutanen, Helsinki, Finland, 73-76.

Yıldırım F. (2013) **"Solving the Meridian Arc Distance Problem Using Computer Algebra"**. Applied and Computational Mathematics, Volume 12, No.3, 348-354.

Yıldırım F. (2012) **"Selecting Suitable Map Projections in Minimizing Distance Distortions in GIS-Based Applications: A Case Study From Turkey"**. Fresenius Environmental Bulletin, Volume 21, No.10, 2916-2921.

Tanır Kayıkçı E., Yalçınkaya M. (2012) **"Determination of Horizontal Movements by Static Deformation Models: A Case Study on the Mining Area"**. Experimental Techniques, ISSN: 1747-1567, Wiley, DOI:10.1111/j.1747-1567.2012.00869.x.

Teke K., Tanır Kayıkçı E., Boehm J., Schuh H. (2012) **"Modelling Very Long Baseline Interferometry (VLBI) observations"**. Journal of Geodesy and Geoinformation, Vol. 1, Issue 1, page: 17-26.

Çakır L. (2011) **"Modified quadratic shepard and radial basis functions interpolations for determination of orthometric heights from global positioning system (GPS) heights"**. International Journal of the Physical Sciences (DOAJ), ISSN 1992-1950, 30 December, 6(36), 8183 - 8187. DOI: 10.5897/IJPS11.1445.

Yılmaz N., Karaali C. (2011) **"Investigation of discrepancies of some geoids determined using various methods for Turkey"**. International Journal of the Physical Sciences (IJPS), ISSN 1992-1950, 16 September 2011; 6(19), pp. 4656-4666.

Teke K., Böhm J., Nilsson T., Schuh H., Steigenberger P., Dach R., Heinkelmann R., Willis P., Haas R., Espada S.G., Hobiger T., Ichikawa R., Shimizu S. (2011) **"Multi-technique comparison of troposphere zenith delays and gradients during CONT08"**. Journal of Geodesy, 85(7) : 395-413, doi: 10.1007/s00190-010-0434-y.

National Papers

Ulukavak M., Yalçinkaya M. (2014) “**Deprem Kaynaklı Toplam Elektron İçeriği Değişimlerinin Araştırılması: Ege Denizi Depremi (24.05.2014 Mw:6.5)**”. Harita Teknolojileri Elektronik Dergisi Cilt: 6, No: 3, 2014 (10-21).

Ulukavak M., Yalçinkaya M. (2014) “**Toplam Elektron İçeriği (TEC) Değerleri ve Deprem İlişkisinin İncelenmesi**”. Gümüşhane Üniversitesi Fen Bilimleri Enstitüsü Dergisi, Cilt 4 Sayı 1, 107-116.

Yıldırım F., Kaya A., Kaplan Y. (2011) “**Jeodezik Dik ve Coğrafi Koordinat Dönüşüm Yöntemlerinin Karşılaştırılması**”. Harita Dergisi, Sayı:146, s. 1–7.

Presentation in International/National Symposium

Presentations/Poster in International Symposiums

Ulukavak M., Yalçinkaya M., Zengin Kazancı S., Tanır Kayıkçı E. (2015) “**Investigation of Total Electron Content Variations Before the Aegean Sea Earthquake (24.05.2014 Mw 6.9)**”. 26th General Assembly of the International Union of Geodesy and Geophysics (IUGG), June 22- July 2, 2015, Prague, Czech Republic.

Tanır Kayıkçı E., Douša J., Teke K., Tornatore V., Zengin Kazancı S., Ulukavak M. (2015) “**Comparisons of Tropospheric Delay Estimates Between GNSS and VLBI Techniques Conducted by the Analysis Centers at Karadeniz Technical University**”. 26th General Assembly of the International Union of Geodesy and Geophysics (IUGG), June 22- July 2, 2015, Prague, Czech Republic.

Zengin Kazancı S., Tanır Kayıkçı E., Ulukavak M., Yalçinkaya M. (2015) “**Investigation For Spatial and Temporal Variations of Daily Mean Temperatures of Black Sea Region, Turkey**”. 26th General Assembly of the International Union of Geodesy and Geophysics (IUGG), June 22- July 2, 2015, Prague, Czech Republic.

Karaaslan Ö., Tanır Kayıkçı E. (2015) “**Determining The GPS/Levelling Geoid Undulations By Interpolation Methods And Artificial Neural Networks Method For Region of Trabzon, Turkey**”. 26th General Assembly of the International Union of Geodesy and Geophysics (IUGG), June 22- July 2, 2015, Prague, Czech Republic.

Tornatore V., Tanır Kayıkçı E. (2015) “**Comparison of VLBI and DORIS solutions in view of ITRF2014**”. 22nd European VLBI for Geodesy and Astrometry (EVGA) Working Meeting, at Sao Miguel (Azores), May 17-21, 2015.

Ulukavak M., Yalçinkaya M. (2014) “**Examining The Effects of Huge Sunspots of 7 January 2014 over Local TEC Variation in Mid-Latitudes**”. EGU European Geosciences Union General Assembly, 27 April-02 May 2014, Vienna, Austria.

Teke K., Böhm J., Kwak Y., Madzak M., Steigenberger P. (13-17 October 2014) “**GNSS slant delays in the analysis of VLBI Intensive sessions**”. IAG Commission 1 Symposium 2014, Reference Frames for Applications in Geosciences, Kirchberg, Luxembourg.

Teke K., Böhm J. (17-18 September 2014) “**Vie_LSM_V22 (Version 2.2)**”. Fifth VieVS User Workshop, Department of Geodesy and Geoinformation, IVS Special Analysis Center, Vienna University of Technology, Vienna, Austria.

Tanır Kayıkçı E. (2014) “**Proposal from Department of Geomatics Engineering at KTU (Turkey) and its Vision in COST ES1206 Umbrella**”. 1st ES1206 GNSS4SWEC Workshop, February 26 - 28, 2014, Munich, Germany.

Raposo-Pulido V., Heinkelmann R., Nilsson T., Karbon M., Soja B., Tanir Kayikci E., Lu C., Mora-Diaz J., Schuh H., Gomez-Gonzalez J. (2014) “**Effects Of The Datum Configuration of Radio Sources On EOP Determined by VLBI**”. The Journées 2013 - Systèmes de référence spatio-temporels, September 16-18, 2013 Paris, France.

Tanir Kayikci E., Karbon M., Heinkelmann R., Nilsson T., Raposo-Pulido V., Schuh H. (2013) “**Optimal Size of Constraints and Interval Length for VLBI Auxiliary Parameters**”. IAG Scientific Assembly 2013, September 1-6, 2013, Potsdam, Germany.

Raposo-Pulido V., Nilsson T., Karbon M., Soja B., Heinkelmann R., Tanir Kayikci E., Lu C., Mora-Diaz J., Schuh H. (2013) “**Effect of the configuration of radio sources on EOP**”. IAG Scientific Assembly 2013, September 1-6, 2013, Potsdam, Germany.

Teke K., Böhm J. (9-10 September 2013) “**Vie_LSM and Vie_LSM_scan (Version 2.1)**”. Fourth VieVS User Workshop, Department of Geodesy and Geoinformation, IVS Special Analysis Center, Vienna University of Technology, Vienna, Austria.

Teke K., Nilsson T., Böhm J., Steigenberger P., Haas R., Hobiger T., Willis P. (3-7 December 2012) “**Zenith troposphere delays and gradients from VLBI, GNSS, DORIS, water vapor radiometer, and numerical weather models during continuous VLBI campaigns**”. 2012 AGU Fall Meeting, USA, Poster: G11A-0909.

Böhm J., Teke K., Willis P. (25-26 September, 2012) “**Tropospheric parameters from DORIS in comparison to other techniques during CONT campaigns**”. International DORIS Service Workshop, Venice, Italy.

Willis P., Bock O., Bar-Sever Y., Teke K. (31 May – 1 June, 2012) “**DORIS Zenith Tropospheric Delays available from the IGN Analysis Center**”. DORIS Analysis Working Group meeting (AWG) of the International DORIS Service, Prague, Czech Republic.

Teke K., Böhm J. (14-16 September 2011) “**VIE_LSM**”. Second VieVS User Workshop, Institute of Geodesy and Geophysics, IVS Special Analysis Center, Vienna University of Technology, Vienna, Austria.

Presentations/Poster in National Symposiums

Tanır Kayıkçı E., Karaaslan Ö. (2015) “**Trabzon İli İçin Jeoid Ondülasyonları Belirleme Amacıyla Enterpolasyon Yöntemlerinin Uygulanması**”. 15. Harita Bilimsel ve Teknik Kurultayı, 24-28 Mart 2015, Ankara.

Zengin Kazancı S., Tanır Kayıkçı E. (2015) “**Konumsal Enterpolasyon Yöntemleri Uygulamalarında Optimum Parametre Seçimi: Doğu Karadeniz Bölgesi Günlük Ortalama Sıcaklık Verileri Örneği**”. 15. Harita Bilimsel ve Teknik Kurultayı, 24-28 Mart 2015, Ankara.

Ulukavak M., Yalçınkaya M. (2014) “**Deprem Kaynaklı Toplam Elektron İçeriği Değişimlerinin Araştırılması: Ege Denizi Depremi (24.05.2014 MW:6.5)**”, 7. Ulusal Mühendislik Ölçmeleri sempozyumu, 15-17 Ekim, Çorum.

Zengin Kazancı S., Tanır Kayıkçı E. (2014) “**Konumsal Enterpolasyon Yöntemleri Uygulamalarında Optimum Parametre Seçimi: Doğu Karadeniz Bölgesi Günlük Ortalama Sıcaklık Verileri Örneği**”. 7. Mühendislik Ölçmeleri Sempozyumu, 15-17 Ekim 2014, Çorum, (short oral presentation)

Ulukavak M., Yalçinkaya M., Kayıkçı Tanır E. (2013) “**TUSAGA Aktif (CORS-TR) Saatlik Verileri İle Alansal ve Noktasal Gerinim Analizi: Van Depremi Örneği**”. 14. Türkiye Harita Bilimsel ve Teknik Kurultayı, 14-17 Mayıs, Ankara

Yalçinkaya M. (2013) “**Deformasyon Ölçü ve Analizi**”. TUJK 2013 - Doğal Afetler ve Jeodezi Çalıştayı, Cumhuriyet Üniversitesi, 7 - 8 Kasım 2013, Sivas.

Ulukavak M., Yalçinkaya M. (2013) “**Toplam Elektron İçeriği (TEC) ve Deprem İlişkisi**”. TUJK 2013 - Doğal Afetler ve Jeodezi Çalıştayı, Cumhuriyet Üniversitesi, 7 - 8 Kasım, Sivas.

Yalçinkaya M. (2013) “**Deformasyon Ölçü ve Analizindeki Gelişmeler**”. Prof.Dr. Ergün Öztürk Jeodezi Kolokiyumu, 15 Mart, KÜ, Kocaeli.

Yıldırım F., Yıldırım D. (2013) “**Datum ve Dilim Dönüşümünün parsel Alanlarına Etkisi**”. HKMO 14.Türkiye Harita Bilimsel Ve Teknik Kurultayı, Ankara.

Yılmaz N. (2013) “**GOCE Uydu Verilerinin Türkiye’de Testi**”. Türkiye Ulusal Fotogrametri ve Uzaktan Algılama Birliği VII. Teknik Sempozyumu (TUFUAB 2013), 23-25 Mayıs 2013, Trabzon (poster).

Çakır L. (2013) “**Sayısal Yükseklik Modellerinde Polinomlar ve Yapay Sinir Ağları Yöntemlerinin Karşılaştırılması**”. TUFUAB 2013, Trabzon. (poster)

Çakır L. (2012) “**Yerel GPS/Nivelman Jeoidin Belirlenmesinde Kullanılan Polinomlar ve Yapay Sinir Ağları Yöntemlerinin Karşılaştırılması**”. TUJK 2012 Bilimsel Toplantısı, Yerel Jeoidlerin Belirlenmesi, 29 – 30 Kasım, Afyon.

Yılmaz N. (2012) “**Farklı Yöntem ve Verilerle Belirlenen Türkiye Jeoidlerinin İncelenmesi**”. Afyon Kocatepe Üniversitesi, Türkiye Ulusal Jeodezi Komisyonu (TUJK)'nun "Yerel Jeoidlerin Belirlenmesi" konulu 2012 Yılı Bilimsel Toplantısı, 29-30 Kasım 2012, Afyonkarahisar.

Teke K. (28-30 Mart 2012) “**Gravite ve Yükseklik**”. Türkiye Ulusal Yükseklik Sisteminin Modernizasyonu Çalıştayı, Türkiye Ulusal Jeodezi Komisyonu 2012 Yılı Bilimsel Toplantısı. Karaelmas Üniversitesi, Jeodezi ve Fotogrametri Mühendisliği Bölümü, Zonguldak.

Ulukavak M., Yalçinkaya M., Tanır E. (2011) “**TUSAGA-AKTİF (CORS-TR) Ağ Noktalarının Tektonik Araştırmalarda Kullanılması Üzerine Bir Çalışma: Orta ve Doğu Karadeniz Bölgesi Örneği**”. TMMOB Harita ve Kadastro Mühendisleri Odası 13. Türkiye Harita Bilimsel ve Teknik Kurultayı, 18-22 Nisan, Ankara.

Teke K., Tanır Kayıkçı E. (23-25 Kasım 2011) “**GNSS ve VLBI parametrelerinin inter-teknik kombinasyonu. Sabit GNSS İstasyonları Ağı ve Analizi**”. Türkiye Ulusal Jeodezi Komisyonu 2011 Yılı Bilimsel Toplantısı, Boğaziçi Üniversitesi Kandilli Rasathanesi ve Deprem Araştırma Enstitüsü, İstanbul.

Teke K., Böhm J., Nilsson T., Schuh H., Steigenberger P., Dach R., Heinkelmann R., Willis P., Haas R., Espada S.G., Hobiger T., Ichikawa R., Shimizu S. (23-25 Kasım 2011). “**IVS-CONT08 oturumları boyunca farklı tekniklerden elde edilen troposfer zenit sinyal gecikmelerinin ve gradyanlarının karşılaştırılması**”. Sabit GNSS istasyonları Ağı ve Analizi, Türkiye Ulusal Jeodezi Komisyonu 2011 Yılı Bilimsel Toplantısı, Boğaziçi Üniversitesi Kandilli Rasathanesi ve Deprem Araştırma Enstitüsü, İstanbul.

Teke K. (17-19 Kasım 2011) “**VLBI uygulamaları**”. Cumhuriyet Üniversitesi Geomatik Mühendisliği Bölümü Açılış Sempozyumu, Sivas.

Bedirođlu, Ő., Yıldırım, V., Yıldırım, F. (2011) "**Web Tabanlı Cođrafi Haritalama Servislerinin Kıyaslanması**". TMMOB Cođrafi Bilgi Sistemleri Kongresi 2011, Antalya.

Yıldırım F., Bedirođlu Ő. (2011) "**Ulusal Cođrafi Bilgi Sistemi İin projeksiyon Önerisi**". TMMOB Cođrafi Bilgi Sistemleri Kongresi 2011, Antalya.

Yıldırım F., Bedirođlu Ő. (2011) "**Őeritvari Projeler iin Harita Projeksiyon Seçimi**". HKMO 13.Türkiye Harita Bilimsel Ve Teknik Kurultayı, Ankara, 2011.

Completed Master and PhD Thesis

Zengin Kazancı, S. (2014) "**A Study on Application of Spatial Interpolation Methods: Case Study on Daily Mean Temperature Data at Black Sea Region (Konumsal Enterpolasyon Yöntemlerinin Uygulanması: Karadeniz Bölgesi Günlük Ortalama Sıcaklık Verileri Örneđi)**". Master Thesis (Yüksek Lisans Tezi), Karadeniz Teknik Üniversitesi, Fen bilimleri Enstitüsü, Mayıs 2014, Trabzon

Sopacı E. (2013) "**Using of Goodness of Fit Tests for Geodetic Applications: Case Study on Analysing of Temperature Data at VLBI/GPS Co-Located Sites (Jeodezik Amalı Uyum İyiliđi Testleri Uygulanması: VLBI/GPS Ortak Yerleşkeleri Sıcaklık Verileri Analizi Örneđi)**". Master Thesis (Yüksek Lisans Tezi), Karadeniz Teknik Üniversitesi, Fen bilimleri Enstitüsü, Mayıs 2013, Trabzon.

akır L. (2012) "**Ortometrik Yüksekliklerin Dolaylı olarak GPS gözlemlerinden Elde Edilmesinde Kullanılan Yöntemlerin İrdelenmesi**". Doktora Tezi, KTÜ, Fen Bilimleri Enstitüsü, Haziran,2012 (Tez Danışmanı: Prof. Dr. Prof. Dr. Kemal ŐEN).

Ulukavak M. (2011-) "**Relationship Between ionospheric TEC Changes with earthquake (İyonosferik TEC Deđişimleri ile Deprem İlişkisi)**". Phd Thesis (Doktora Tezi), Karadeniz Teknik Üniversitesi, Fen bilimleri Enstitüsü.

Scientific Projects and Technical Reports

"**Investigation of Deformations by IGS points (Sabit GPS Noktaları ile Deformasyonların Araştırılması)**", Proje No: 2009.112.006.1, Proje Yöneticisi: M. Yalınkaya, Araştırmacılar: M. Ulukavak, T. Bayrak, E. Tanır, KTÜ - BAP, Toplam Büte: 30.550 TL, Süre: 2010-2013

Tanır Kayıkı E., Teke, K. (2014) "**KTU-GEOD IVS Analysis Center Annual Report 2013**", in International VLBI Service for Geodesy and Astrometry 2013 Annual Report, edited by K. D. Baver, D. Behrend, and K. L. Armstrong, NASA/TP-2014-217522, 2014.

Tanır Kayıkı E., Teke, K. (2013) "**KTU-GEOD IVS Analysis Center Annual Report 2012**", in International VLBI Service for Geodesy and Astrometry 2012 Annual Report, edited by K. D. Baver, D. Behrend, and K. Armstrong, NASA/TP-2013-217511, 2013

Tanır Kayıkı, E., Teke, K. (2012) "**KTU-GEOD IVS Analysis Center Annual Report 2011**", International VLBI Service for Geodesy and Astrometry 2011 Annual Report, edited by K. D. Baver and D. Behrend, NASA/TP-2012-217505, 2012. <http://ivscc.gsfc.nasa.gov/publications/ar2011/acktu/>

Other Activities on International Level

KTU-GEOD IVS Analysis Center (*Reponsible Persons: Emine Tanır Kayıkı-KTU, Kamil Teke-Hacettepe Uni.*)

The proposal of Karadeniz Technical University (KTU) to become an International VLBI Service for Geodesy and Astrometry Analysis Center (IVS AC) was accepted on March 23,

2009 in a Directing Board meeting during the 19th European VLBI for Geodesy and Astrometry Working Meeting held in Bordeaux, France. Following the approval of being an IVS AC. KTU-GEOD IVS AC has used VieVS (Vienna VLBI Software), which is distributed with its open source code based on MATLAB. We are anticipating the release of a geodetic parameter combination module of VieVS. Main tasks of KTU GEOD AC tasks are to analyze VLBI sessions with different parameterizations, focusing on the European VLBI Network (EVN), to study different stochastic models by means of comparing geodetic estimates derived from the analysis of VLBI sessions and from other space geodetic techniques (see papers at *Scientific Technical Reports*)

Analysis Center For Near Real-Time GNSS Troposphere Monitoring In Turkey within COST Action ES1206, (Reponsible Person: Emine Tanır Kayıkçı-KTU)

One of the main goals of the WG1 “Advanced GNSS processing techniques” of the GNSS4SWEC Project (COST Action Es1206) is the transfer of knowledge, tools, and data exchange in support of new analysis centers and new networks. Dr. E. Tanır Kayıkçı suggested to set up a new processing center for all available national stations in Turkey and asked for support within the COST Action during 1st ES1206 GNSS4SWEC Workshop, February 26 - 28, 2014, Munich, Germany. Therefore, new analysis center was set up in Karadeniz Technical University for near real-time GNSS troposphere monitoring in support of numerical weather forecasting within a short-term scientific mission by Dr. Jan Douša at Geodetic Observatory Pečny (GOP) of the Research Institute of Geodesy, Topography and Cartography (RIGTC) in September 2014. New network with Turkish national permanent GNSS stations will significantly improve the coverage of near real-time tropospheric products in Europe and national processing center is an optimal way for access to all such data.

TRAB Permanent GNSS Station at KTU (Responsible Person: Emine Tanır Kayıkçı-KTU)

As a Geodesy division of KTU Geomatics Engineering department, TRAB permanent GNSS station (was operated in both EUREF Permanent Network (EPN) and IGS network between 1999-2007 and in-active since 2007) support the operation of TRAB permanent station with our university budget to contribute increasing IGS and so EUREF station densities in Turkey. So, TRAB station has operated actively with new receiver at site since February 2015. In near future, we are wishing to be included in EPN and join also IGS network

b. Gravity Field Working Group

(1) Gravity Network (TNGN-99)

The fundamental gravity network (TNGN-99), consisting of 68 stations together with a calibration baseline with more than 200 mgal gravity range, has been established between 1993 and 1999 (see Fig. 4.5). 13 of these stations were observed with FG5 (101) absolute gravimeter of German Federal Agency for Cartography and Geodesy (BKG). 132 gravity connections between stations were measured, in so called go-back way, by two LaCoste & Romberg gravimeters (G-347, G-379). Gravimeter readings were converted to gravity values using manufacturer calibration values, and then tidal corrections were applied.

The daily measurements of each gravimeter were adjusted individually and corrected for instrumental drift. All reduced measurements were then adjusted by least squares taking into account the absolute gravity values. The adjustment resulted in standard deviations of gravity points between $\pm 4\text{-}9 \mu\text{Gal}$.

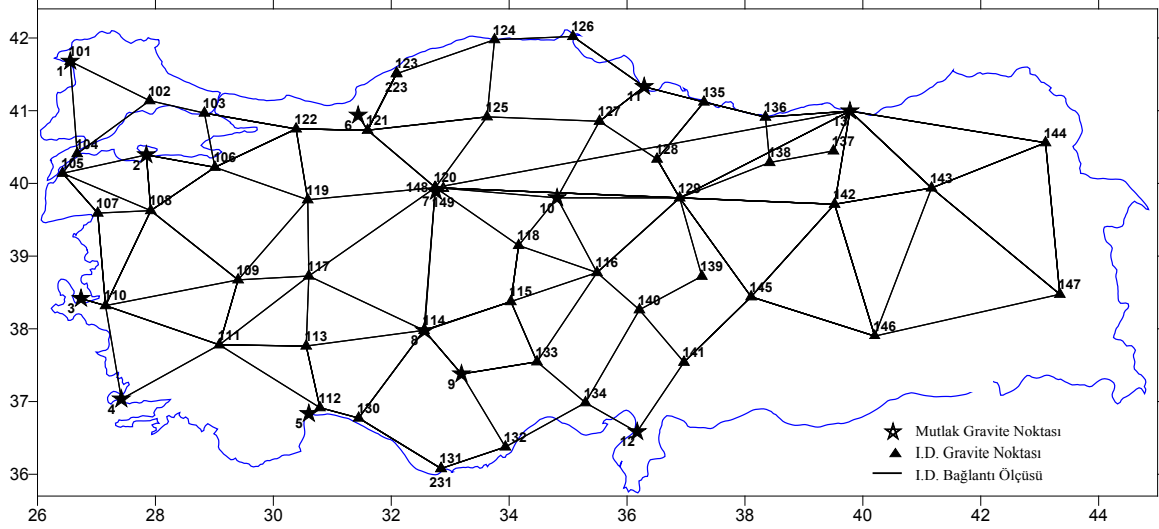


Figure 4.5 Fundamental Gravity Network-1999. Stars: Absolute stations, triangles: network sites.

(2) Turkish Geoid-2009 (TG-09)

Recently released geoid model Turkish Hybrid Geoid-2009 (THG-09) is a gravimetric model based on Remove-Compute-Restore technique (see Fig. 4.6). EGM08 geopotential model to degree and order 2160, DNSC08 satellite altimetry derived gravity anomalies on the sea surface, $3'' \times 3''$ digital terrain model including bathymetry, ~ 2700 GPS/levelling points and ~ 262400 surface gravity anomalies compiled from the national database are used in the computations.

We used remove-restore procedure based on EGM08 and applied RTM reduction of the surface gravity data. FFT technique was then used to obtain the residual quasi-geoid from the reduced gravity. We restored the individual contributions of EGM08 and RTM to the whole quasi-geoid height. Since the Helmert orthometric height system is adopted in Turkey, the quasi-geoid model was then converted to the geoid model by making use of Bouguer gravity anomalies and digital terrain model. After all we combined gravimetric geoid model with GPS/levelling geoid heights in order to obtain a hybrid geoid model or a transformation surface to be used in GPS positioning applications. Finally, we tested the hybrid geoid model with GPS/levelling data which were not used in the combination to assess the external accuracy. Results show that the external accuracy of the THG-09 is ± 8.4 cm.

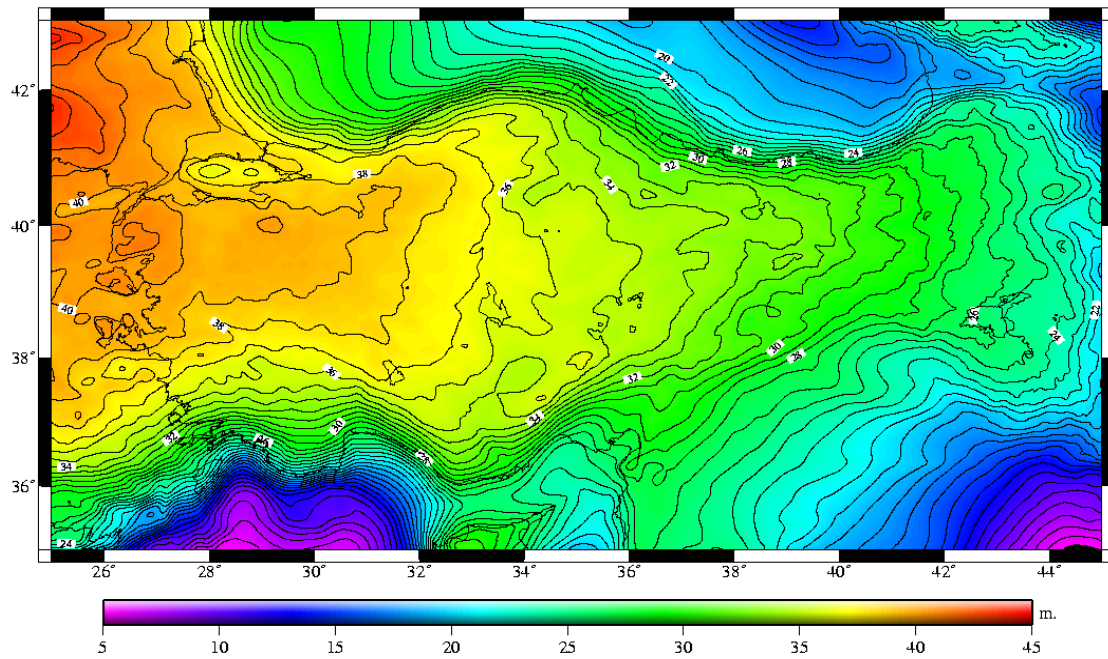


Figure 4.6 Geoid Model of Turkey (THG-09).

(3) Height Modernization Studies in Turkey

A height system adopting the mean sea level of Antalya tide-gauge as the zero-height level and realized with first and second order leveling networks is currently in use within Turkey. With the widespread use of GNSS technology in mapping society, the gravimetric geoid models have been computed and related with national height system. But those models could not reach the accuracy to be used directly in GNSS positioning. Besides, rapid destruction of numerous leveling benchmarks due to the recent reconstruction of roads led to problems in the precise height determination in the country. The mean accuracy of the recently released geoid model THG-09 is about 9 cm and does not operate well enough along the borders, along the coasts, over the water bodies and the inland regions where the large gravity data gaps exist especially on the mountainous areas. Based on the results of the reconnaissance survey at 9000 benchmarks in 2011, it is now estimated that the number of the destroyed benchmarks have reached up to 63% of the leveling network.

To overcome these shortcomings, General Command of Mapping initiated a height modernization project. The intention is to improve the geoid model that will provide a direct determination of physical heights from GNSS observations and no more leveling at the user level.

Terrestrial gravity data in Turkey have been collected by different organizations over many decades. Although the density of these data is sufficient in most part of the country, the poor quality, mainly due to the inconsistent coordinate and gravity reference frames, prevented us to compute a gravimetric geoid model of a few cm accuracy. Therefore, we are now working on the elimination of discrepancies between these historical datasets, developing a national gravity database and preparing guidelines for measuring, reducing, processing and exchanging terrestrial gravity data. In the meantime, new field campaigns were started in 2011 to extend the national gravity standardization network and to increase the amount of control points to be used for the quality check of the historical data.

The extended gravity network will consist of terrestrial points with 30 minutes spacing including the existing network points (see Fig. 4.7).

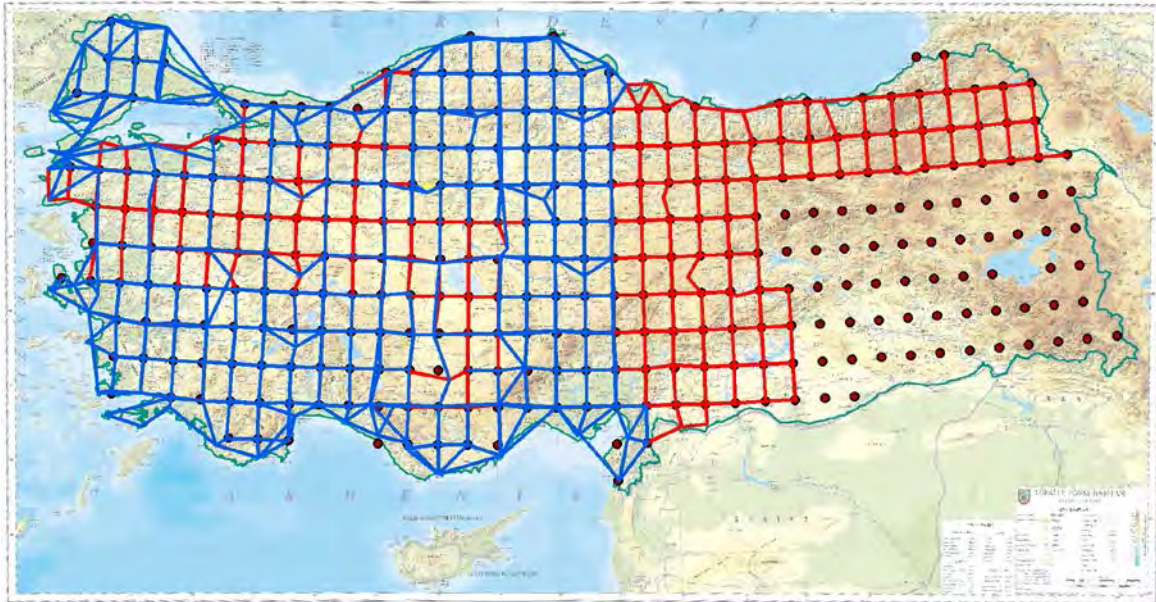


Figure 4.7 Extension of the gravity network. Red and blue lines: gravity ties.

Besides, a protocol for a densifying the gravity network between GCM and 4 other national institutes namely, General Directorate of Mineral Research and Exploration, Turkish Petroleum Corporation and TÜBİTAK Marmara Research Center and TÜBİTAK National Metrology Institute has been signed. The main purpose of this national collaboration is to make relative gravity measurements at 5 minute spatial resolution.

c. Geodynamic Working Group

Anatolia, which takes place among major plates Africa, Arabia and Eurasia, is an ideal place to study both inter-plate tectonic and the deformation. GPS studies in Turkey which date back to late 1980's, have revealed the current northward motion of Arabia with respect to Eurasia and eastward escape of Anatolian Plate due to compression along East Anatolian Fault where the two plates collide. This rigid body rotation gives an upper bound of 24 mm/yr along North Anatolian Fault with an Euler pole near Sina, Egypt as well as compression in Marmara region which was implication of the catastrophic earthquake sequence (17 Aug 1999 $M_w=7.5$ İzmit and 12 Nov 1999 $M_w=7.5$ Düzce Earthquakes) in 1999. Figure 4.8 shows a recent velocity field of Anatolia in a Eurasia-fixed frame. Survey-type GPS observation campaigns initiated just after the earthquakes enabled the precise determination of co-seismic displacements reaching up to a few meters. While the post-seismic phenomena is still under investigation by survey-type campaigns and a continuous network, current results have not proved any significant change in the inter-seismic velocity field after the earthquakes possibly due to the on-going post-seismic signals.

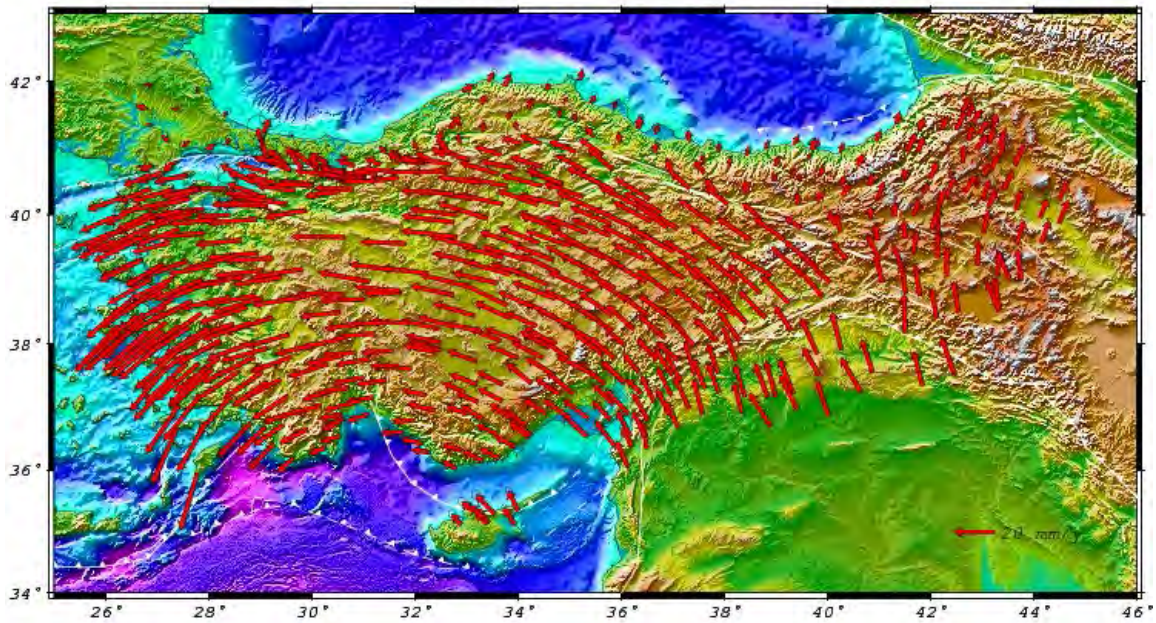


Figure 4.8 Horizontal Velocity Map of Turkey acquired from inter-seismic data before the earthquakes (Eurasia Fixed)

Interseismic deformation is monitored by periodic GPS and leveling measurements across Turkey while specific densified networks are established for local and regional secular deformation in certain regions. Analyses of velocity field have been carried out to expose areas of secular deformation and seismic hazard. Strain analyses utilizing secular movements shed light on rigid block rotations, local compression and faulting areas that well conform to the geological and geophysical evidence of Anatolia. Shear strain rates and rigid-body rotation rates are given in Figure 4.9 and Figure 4.10, respectively. Due to high seismic activity, co-seismic and post-seismic deformation is also monitored by independent GPS campaigns. Earthquakes with magnitude equal and higher than M_w 6.0 cause surface displacements that should be taken into account in high-precision geodetic studies.

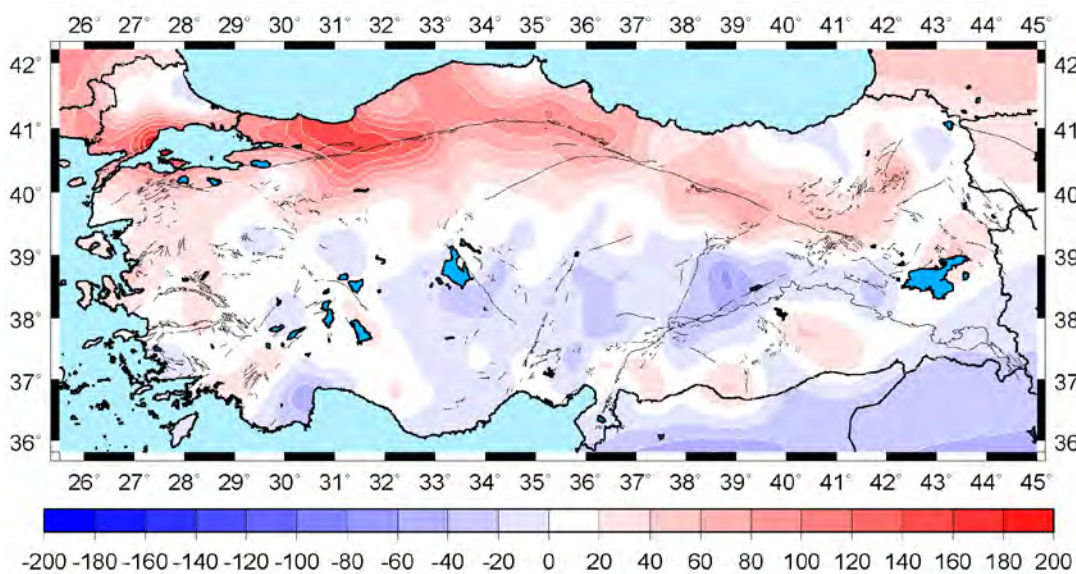


Figure 4.9 Shear strains in nanostrain per year

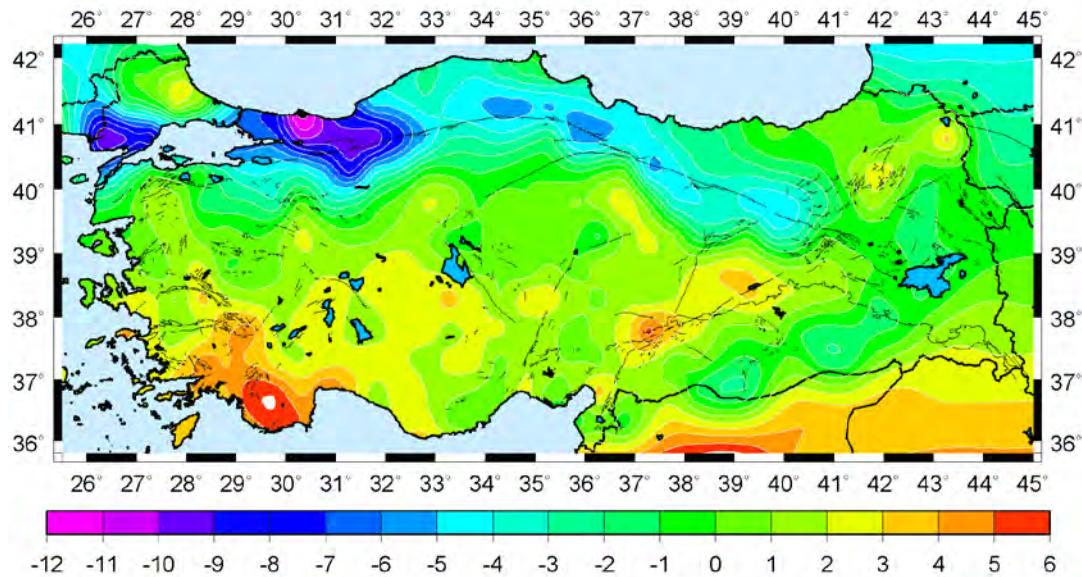


Figure 4.10 Rigid-body rotations in $^{\circ}/\text{Myr}$

Co-seismic surface displacements obtained from survey-type pre-earthquake and post-earthquake GPS observations are analyzed and modelled in an elastic isotropic medium. Depending on the time interval, computed inter-seismic deformation is dispersed from observed co-seismic deformations and published to civilian users surveying in the regions under earthquake influence. TNFGN as well as other existing stations comprises a set of precise coordinates along with their velocities and possible co-seismic corrections for the earthquake prone areas. Specifically, certain parts of Anatolia are still investigated through permanent measurements.

d. Positioning and Applications Working Group

Positioning and Application Working Group is mainly concentrating on collecting information from the institutions and private sectors to identify their technical problems and needs to create a specific project that will compensate their needs and solve for their problems. In order to realise this, the group has determined some subjects and list their titles to get some contribution to turn them back with a real project benefiting to the institutions and professionals. The main titles that are exploited are as follows,

- Providing Geodetic Infrastructure knowledge to the GIS users
- Following contributions are going to be made by the group member for understanding of professionals who are directly practicing Large Scale Map and Map Information Production Regulation.
 - Educational support
 - More explanations and comments will be made to clarify some of the articles (especially on new technologies related ones) of the regulation
 - Alternative solutions will be advised on statistical test
 - Determining local geoid models
 - Way of improving existing local geoid models and also Turkish Geoid-2009
 - Monitoring problems of the regulation in practice and recommending solutions
- Supporting groups who develops standard on engineering surveying and engineering geodesy.

Currently Large Scale Map Making Regulation is used in Turkey. However this does not fit the needs of surveying authorities. It was approved in 1988 and therefore it mostly covers conventional surveying standards rather than modern standards. Therefore new and updated one has been prepared. It is called Large Scale Map and Map Information Production Regulation. It is going to bring new and extended technical standards to surveying profession.

Firstly it has been design to cover all current needs of surveying authorities. Moreover its design is suitable to cover coming technologies and technical developments in the profession. Moreover two additional national standards have been developed and integrated as its appendix to the regulation. One of them is XML based “*National Data Exchange Format*” for Digital Maps and the other one is “*Detail and Attribute Catalogue*”. Both are prepared to fully compensate the national needs; but compatible with international standards.

The advantage of this regulation against the previous one is its approval authority. It is going to be approved by the Cabinet. The meaning of this is: It is going to be a regulation for all kind of large scale map making and map information collection. Therefore all will be in a single standard.

5. Annual Scientific Meetings

Commission agreed to organise annual scientific workshops. Therefore since 2002, workshops have been organized under the directive of TNGC. National scientists from geodesy, geology and geophysics disciplines, graduate and undergraduate students and professionals are participated in these workshops. Invited and selected submitted papers are presented, discussed and knowledge is shared by different professional disciplines. The scientific meeting between 2011 and 2015 are as follows:

- Permanent GNSS Stations Network and Analysis – Istanbul 2011
- Height System Modernization of Turkey – Zonguldak 2012
- Determination of Local Geoids – Afyonkarahisar 2012
- Natural Disasters and Geodesy – Sivas 2013

A scientific meeting on geodesy education in Turkey will be held in Ankara in autumn this year.

One of the main philosophies of Turkish National Geodesy Commission is to contribute and organise educational activities for professional surveyors and students in Geodesy and Photogrammetry departments. Therefore it organises annual scientific workshops and encourages institutions and private firms to provide quality training periods for undergraduate students who might have found a chance to observe both practical and theory combination on real professional applications. More on to that, encourage working groups to concentrate on some educational based projects that are generally drawn as follows

- Supporting researchers such as providing data, information and etc.
- Contributing course programs for updating and/or extending their coverage
- Supporting national and international accreditation works at the universities
- Encouraging researchers and surveying engineers to publish or present their works on quality national and international journals and symposiums
- Organising activities that professionals can discuss and criticise technical problems

- Contributing to develop common terminology for surveying profession
- Establishing data base to distribute and share commissions' paper works such as minutes, publications, technical reports and etc.

6. List of Articles Published in the Surveying Journal

In this section only title of the publications are given. Full copy of the articles can be obtained via General Command of Mapping web site, <http://www.hgk.msb.gov.tr>. This journal is an official journal of General Command of Mapping and published twice a year. Full text of these articles is in Turkish. However English Abstracts exist for all of them.

2011 Issue: 145

- Computation of The Actual Coordinates And Velocities of Turkish National Fundamental GPS Network
Bahadır AKTUĞ, Serdar SEZER, Soner ÖZDEMİR, Onur LENK, Ali KILIÇOĞLU
- Data Quality Control & Management System of Turkish Sea Level Monitoring Network
Mehmet SİMAV, Ali TÜRKEZER, Erdiç SEZEN, Serdar AKYOL, Mustafa İNAM, Ayhan CİNGÖZ, Onur LENK, Ali KILIÇOĞLU
- A Calculation Model For Fisheye Lens Distortion Used In The Camera Cluster
Cumhur ŞAHİN
- A New Approach On The Usage of Internet-Based Gis For Civil And Military Applications In Emergency
İbrahim ARAS, Ferruh YILDIZ
- Analysis of The Prediction Method Used In Environmental Noise Mapping From Gis Data
Erdem Emin MARAŞ, Hadi Hakan MARAŞ, Süleyman Sırrı MARAŞ, Zübeyde ALKIŞ

2011 Issue: 146

- Comparison of Different Algorithms between Geocentric and Geodetic Coordinates
Faruk YILDIRIM, Ahmet KAYA, Yasin KAPLAN
- Datum Transformation between ED-50 (European Datum-1950) and TUREF (Turkish National Reference Frame)
Bahadır AKTUĞ, Salih SEYMEN, Mustafa KURT, Erdem PARMAKSIZ, Onur LENK, Serdar SEZER, Soner ÖZDEMİR
- Computation of High Degree Associated Legendre Functions and Derivatives Using Extended Double Precision
Nevin Betül AVŞAR, Aydın ÜSTÜN
- Designing a National Ortophoto Information System: Turkey Example
Özlem AŞIK Hakan MARAŞ, Altan YILMAZ
- Implementation of Comprehensive Modeling Techniques on *KartoGen* Generalization Software
Özlem SİMAV, Serdar ASLAN, O.Nuri ÇOBANKAYA

2012 Issue: 147

- Height Modernization Approach: An Evaluation For Turkey
Hasan YILDIZ
- Searching The Possibilities of Large Scale Photogrammetric Map Production via Model Aircraft
Serkan KARAKIŞ
- Assessment of Landslide Susceptibility Using Regression Trees: The Case of Trabzon Province
Taşkın KAVZOĞLU, Emrehan Kutluğ ŞAHİN, İsmail ÇÖLKESEN
- A New Proposal on the Definition, Naming and the Limits of the Oceans on Turkish Maps
Erdem BEKAROĞLU, Murat ATAOL, Hakan YİĞİTBAŞIOĞLU
- Military Applications On The Virtual Globe
Mehmet ERBAŞ, Hakan ŞAHİN, Feyzi KANTAR, Zübeyde ALKIŞ

2012 Issue: 148

- The Restricted Solutions of Circular and Parabolic Vertical Curves Sebahattin BEKTAŞ, Yasemin ŞİŞMAN
- Spectral Analysis of Real Time Kinematik GPS Data
Hüseyin PEHLİVAN
- The Effects of Spatial Resolution and Image Homogenisation on Classification Accuracy
Arzu ERENER, Gülcan SARP
- History of Mapping in Turkey-1:200.000 Scale Maps Ali TÜRKEZER, Selman ÇOBANOĞLU

2013 Issue: 149

- Subsidence Monitoring in Zonguldak Coal Mining Area with SAR Interferometry
Saygın ABDİKAN, Mahmut ARIKAN, Füsün BALIK ŞANLI, Ziyadin ÇAKIR, Hüseyin KEMALDERE
- Spectral Analysis of Real Time Kinematik GPS Data
Hüseyin PEHLİVAN
- Monitoring the Mass Variations within the Earth System from GRACE Satellite Data
Mehmet SİMAV, Hasan YILDIZ, Ersoy ARSLAN
- Investigation Of The Effects Of Different GPS Solutions And Different Base Distances To The Orientation Accuracy in Kinematic GPS Supported Aerial Triangulation
Ahmet ÇAM, Murat UYSAL
- Mathematical Models Of Catadioptric Systems In Panoramic Imaging
Cumhur ŞAHİN, S. Özgür UYGUR, Bahadır ERGÜN
- Serving Database of Populated Places' Names Over The Internet
Mehmet ERBAŞ

2013 Issue: 150

- Investigating the Accuracy of RASAT Satellite Imagery Geometric Correction According to the Number and Distribution of Ground Control Points Mustafa ERDOĞAN, Altan YILMAZ, Oktay EKER
- A Comparison of Resolution Merge Techniques According To Preservation of Spectral Value and Image Excellence: Worldview-2 Application
Bekir GÜL, Çağlar YILDIRMIŞ, Abdullah DEĞER, Mustafa ERDOĞAN, Ali ULUBAY
- Comparison Of Orthophoto And Mosaicking Operation Steps With Different Image Processing System As Part Of Process Optimization For Orthophoto Production
İsmail ŞAHİN, Zübeyde ALKIŞ
- Information System for Aerial Photograph Archive
Mehmet ERBAŞ
- Configuration of Development Planning Business Process within the Scope of TNGIS
Derya ÖZTÜRK, Fatmagül KILIÇ

2014 Issue: 151

- Digital Surface Model Production: Photogrammetry versus LiDAR
M.Sabri ŞEHSUVAROĞLU, Oktay EKER, Mustafa ERDOĞAN, Ferruh YILDIZ
- A 3D City Model Implementation: AŞTİ
Gökhan ARASAN, Levent İŞCAN, Oktay EKER
- Technical Investigation of Range Imaging Camera and Evaluation of Measurements from SR4000 and CamBoard nano Camera
Cihan ALTUNTAŞ
- Topographic Data Preparation and Presentation
Mustafa CANIBERK, Abdullah OKUL, Abdullah SAYGILI, Bekir YÜKSEL
- An Investigation of the INSPIRE Metadata Model for Geospatial Web Service:Proposals for TNGIS
M. Sabri ŞEHSUVAROĞLU

2014 Issue: 152

- Weighted Total Least Squares Solution: Three Different Algorithms and Application to 2-Dimensional Affine Transformation
Cüneyt AYDIN, Merve UYGUR, S.Özgür UYGUR
- The Use of Worldview-2 Imagery and Auxiliary Data for Land Cover and Land Use Mapping
İsmail ÇÖLKESEN, Tahsin YOMRALIOĞLU
- Updating in Multiple Representation Databases. Model Generalization and Object Matching Stage
Osman Nuri ÇOBANKAYA, Necla ULUĞTEKİN
- Internet Based GNSS Processing Services
Berkay BAHADUR, Aydın ÜSTÜN

2015 Issue: 153

- Determining the Endangered Fields of Turkish Coasts with Coastal Vulnerability Index
Özlem SİMAV, Dursun Zafer ŞEKER, Ayşegül TANIK, Cem GAZİOĞLU
- Examination of the Relationship Between Urban of Forest and Agricultural Areas with
Historical Orthophotos
Mustafa CANIBERK, Erdem Emin MARAŞ, Temel DURĞUT
- GOKTURK-2 Satellite Imagery Tests
Veysel Okan ATAĞ, Mustafa ERDOĞAN, Altan YILMAZ
- Fuzzy Classification for Land Cover Detection: a Case Study in Ankara
Dijle BOYACI, Mustafa ERDOĞAN, Ferruh YILDIZ
- Results of LIDAR Test Performed by OPTECH HA-500 and RIEGL LMS-Q1560
Abdullah KAYI, Mustafa ERDOĞAN, Oktay EKER

7. List of Articles Published in Journal of Geodesy and Geoinformation

Journal of Geodesy and Geoinformation is a peer-reviewed, semiannual, open access and widely distributed periodical, published by UCTEA Chamber of Surveying and Cadastre Engineers, Turkey. The Journal was published under the name of "HKM Jeodezi, Jeoinformasyon ve Arazi Yönetimi Dergisi" between 2003 and 2011, and "Harita ve Kadastro Mühendisliği" during the period 1965 - 2002. Detailed information can be found in <http://www.hkmodergi.org/jgg/index.php/JGG>.

2012 Issue : 105

- Regional spatio - temporal modeling of the ionospheric Vertical Total Electron Content (VTEC) using Multivariate Adaptive Regression B–Splines (BMARS)
Mahmut Onur KARSLIOĞLU, Murat DURMAZ
- Modelling Very Long Baseline Interferometry (VLBI) observations
Kamil TEKE, Emine Tanır KAYIKÇI, Johannes BÖHM, Harald SCHUH
- A novel image fusion method using IKONOS satellite images
Deniz YILDIRIM, Oğuz GÜNGÖR
- Destriping of GRACE solutions by fitting high–degree polynomials
Emine SİMAY ATAYER, Cüneyt AYDIN
- Comparison between simple and complete Bouguer approaches in interpolation of mean gravity anomalies
Ramazan Alpay ABBAK, Aydın ÜSTÜN, Artu ELLMANN

2012 Issue : 106

- Seasonal and intraseasonal polar motion variability as deduced from atmospheric torques
Michael SCHINDELEGGER, Johannes BÖHM, David SALSTEIN
- Accuracy improvement and evaluation measures for registration of multisensor remote sensing imagery
Deniz GERÇEK, Davut ÇEŞMECİ, Mehmet Kemal GÜLLÜ, Alp ERTÜRK, Sarp ERTÜRK

- Classification of multispectral images using Random Forest algorithm
Özlem AKAR, Oğuz GÜNGÖR
- Digital zenith camera system for Astro-Geodetic applications in Turkey
Kerem HALICIOĞLU, Rasim DENİZ, Haluk ÖZENER

2013 Issue : 107

- Photogrammetric features for the registration of terrestrial laser scans with minimum overlap
Sibel CANAZ, Ayman HABİB
- An automatic region growing based approach to extract facade textures from single ground-level building images
Emre SÜMER, Mustafa TÜRKER
- Analysis of surface textures of physiographic features extracted from multiscale digital elevation models via grey level co-occurrence matrix
Dinesh SATHYAMOORTHY
- Thematic mapping of urban areas from WorldView-2 satellite imagery using machine learning algorithms
Dilek KOÇ-SAN

2013 Issue : 108

- Automated Detection of Buildings and Roads in Urban Areas 1 from VHR Satellite Images
Ali Özgün OK
- Observed TEC Anomalies by The GNSS Sites Preceding The Aegean Sea Earthquake of 2014
Mustafa ULUKAVAK, Mualla YALÇINKAYA



**TURKISH NATIONAL UNION
of
GEODESY and GEOPHYSICS**

**NATIONAL REPORT
GEOMAGNETISM AND AERONOMY COMMISSION OF
TURKEY FOR 2011 - 2015**

**to be presented at the
XXVI. GENERAL ASSEMBLY
of the
INTERNATIONAL UNION of GEODESY and GEOPHYSICS
22 JUNE - 02 JULY, 2015**

**GEOMAGNETISM AND AERONOMY COMMISSION OF TURKEY
(www.mta.gov.tr)**

TURKISH NATIONAL UNION OF GEODESY AND GEOPHYSICS

***NATIONAL REPORT
OF
GEOMAGNETISM AND AERONOMY COMMISSION OF TURKEY FOR
2011 – 2014***

***Prepared For the 26th General Assembly
of the International Union of Geodesy and Geophysics***

***June 22 – July 2, 2015
Prague / CZECH REPUBLIC***

***GEOMAGNETISM AND AERONOMY COMMISSION OF TURKEY
(TUJAK)
ANKARA 2015***

GEOMAGNETISM AND AERONOMY COMMISSION OF TURKEY

(TUJAK)

Execuvite Commity

President

Uğur AKIN MSc.

University Representative

Prof. Dr. Mustafa Kemal TUNÇER

Secretary

Dr. Muzaffer Özgü ARISOY

Representative of the

Chamber of Geophysical Engineers of Turkey

Betül IŞIKDENİZ ŞERİFOĞLU

Contact Information

Geomagnetism and Aeronomy Commission of Turkey
General Directorate of Mineral Research & Exploration
Geophysics Department 06800 ANKARA / TURKEY
(www.mta.gov.tr)

INTRODUCTION

National Geomagnetism and Aeronomy Commission of Turkey (TUJAK) works and encourages studies on the subjects such as geomagnetism, paleomagnetism, magnetotelluric, magnetic induction and aeronomy. This National Report has prepared for the XXVI General Assembly of IUGG to present newly and/or developed scientific researches of Turkish geoscientists. The National Report represents homage to our scientists and their colleagues.

WORKS

Prospecting By Magnetic Methods

General Directorate of Mineral Research and Exploration has carried out studies on magnetic prospection for the purposes of geothermal energy and mining. The Turkish Petroleum Corporation works in some regions in Turkey for petroleum exploration.

Geomagnetic Researches

Izник (IZN) and Kandilli (ISK) Geomagnetic Observatories of Bogazici University, Kandilli Observatory and Earthquake Research Institute, observes and records regional magnetic variations in Turkey. Components of the magnetic field H, D, Z, and total magnetic field (F) are recorded in every minute. The recorded datasets are sent to INTERMAGNET (International Real-Time Magnetic Observatory Network) and World Data Centre (Kyoto,Japan) regularly. On the other hand, in order to determine the tectono-magnetic effect in the Western Part of the North Anatolian Fault Zone, around Izник-Mekece Fault, total magnetic field measurements have been recording every minute at 9 stations since 1986.

Magnetotelluric and magneto-variational methods have been applied in the Western part of the North Anatolian Fault Zone in a North-South alignment in order to reveal shallow and deep electrical resistivity structure and to get valuable information about the Earthquake mechanism since 1999. Studies are continuing with the methods to image the resistivity structure beneath Marmara Sea and its surroundings.

Studies of Kandilli Geomagnetism Laboratory of Bogazici University, Kandilli Observatory and Earthquake Research Institute

1. Internal (main) geomagnetic field studies

A major part of geomagnetic secular variation can be represented by a rotation of the main geomagnetic field about the geographical pole. This phenomenon is called the westward drift and is related to the non-dipole part of the Earth's main geomagnetic field. The International Geomagnetic Reference Field (IGRF) is a series of mathematical models of the Earth's main geomagnetic field and its secular variation. In this study, we attempted to compare IGRF models of different epochs by rotating them about an optimum pole which does not necessarily coincide with the geographical pole because such a rotation provides a closer approximation to the non-dipole secular variation than simple westward drift. Our purpose was to find the optimum pole positions and rotation rates and compare them with different epoch's results. The continuity of the path of the optimum poles suggested that it is a real phenomenon rather than a mathematical artifact.

2. External geomagnetic field studies

Regular geomagnetic daily variations, S_R , result from electric currents flowing mainly in the E-region of the ionosphere. The currents result from dynamo action due to the movement of conducting ionosphere across the Earth's main geomagnetic field. The ionosphere conducts because it is ionized by electromagnetic radiation from the Sun. In the absence of this, the ions rapidly recombine and the E-Region conductivity drops to zero. During a solar eclipse the part of the ionosphere in the umbra is shielded from Sun's ionizing radiation.

3. Electromagnetic induction studies in the crust and upper mantle.

This subject can be further classified into the following two.

- Studies on electrical resistivity structure of seismogenic zones

Fluid is an important factor in the fault zone and many of the active faults are characterized by a great volume of groundwater. Physico-chemical behavior at the fault zones is mostly determined by fluid-rock interactions. Electrical resistivity is a physical parameter that heavily depends on the fluid content of one medium. Magnetotelluric (MT) is an efficient electromagnetic method used in geophysics to image the electrical resistivity structure within the crust.

- Studies on electrical resistivity structure of volcanoes

Hydrothermal systems develop mostly in the vicinity of sources of heat within the Earth's crust. Most volcanoes are associated with hydrothermal systems in which convection causes heat to transfer from depths to the surface. Magnetotelluric and audio-frequency magnetotelluric methods are sensitive to presence of fluids and are viable tools for mapping the conductivity (reciprocal of resistivity) anomalies near the hydrothermal systems.

PUBLICATIONS

International Publications

Altuncu Poyraz S., Pınar A., Özden S., Tunçer M. K., 2014. Implications Of 2007'S Earthquake Activity In Eğirdir Lake (Sw Anatolia) Based On Moment Tensor Solutions And Inversion Of Stress State. *Pure And Applied Geophysics*, vol.171, no.7, pp.1299-1309.

Arısoy, M.Ö. and Dikmen, Ü., 2011. Potensoft: Matlab-based software for potential field data processing, modeling and mapping. *Computers&Geosciences*, 37, 935-942.

Arısoy, M.Ö. 2014. Edge Detection of Archaeomagnetic Data: a Study from the city of Psidia Antiocheia, Turkey. *Archaeological Prospection*, 21, 293-300.

Aslan, Y., Buyuksarac, A., Erik, N.Y., Aydemir, A., Ates, A. 2013. Geophysical investigation and hydrocarbon potential of Çankırı-Çorum Basin, Turkey. *Journal of Petroleum Science and Engineering*, 110, 94-108.

Aydemir, A., Ates, A., Bilim, F., Buyuksarac, A., Bektas, O. 2013. Evaluation of gravity and aeromagnetic anomalies for the deep structure and possibility of hydrocarbon potential of the region surrounding Lake Van, Eastern Anatolia – Turkey. *Surveys in Geophysics*, 35, 431-448.

Ates, A., Bilim, F., Büyüksaraç, A., Aydemir, A., Bektas, O., Aslan, Y. 2012. Crustal structure of Turkey from aeromagnetic, gravity and deep seismic reflection data. *Surveys in Geophysics*, 33, 869-885.

Ateş, A., Büyüksaraç, A., Bektaş Ö., 2011. Geophysical variations during Total Solar Eclipse-2006 in Turkey. *Turkish Journal of Earth Sciences*, 20, 337-342.

Balkaya, Ç., Göktürkler, G., Zülfikar, E., Ekinci, Y.L., 2012. Exploration for a cave by magnetic and electrical resistivity surveys: Ayvacık Sinkhole example, Bozdag, Izmir (western Turkey) *Geophysics*, v. 77 no. 3 p. B135-B146.

Bektaş Ö., 2013. Thermal structure of the crust in Inner East Anatolia from aeromagnetic and gravity data. *Physics of the Earth and Planetary Interiors*, 221, 27-37.

Bektas, Ö., Ates, A., Aydemir, A. 2012. A New Automatic Method for Estimation of Magnetization and Density (Contrast) by using 3D Magnetic and Gravity Anomalies. *Physics of the Earth and Planetary Interiors*, 204, 22-36.

Bektaş Ö., Büyüksaraç, A., Rozimant, K., 2013. 3D modelling and structural investigation of the Central Volcanics in Slovakia using magnetic data. *Carpathian Journal of Earth and Environmental Sciences*, 8(4), 27-33.

Çelik, C., Tunçer, M.K., Çiftçi, E.T., Zobu, M., Oshiman, N. and Tank S.B., 2012. Solar and lunar geomagnetic variations in the northwestern part of Turkey. *Geophysical Journal International* 189, 391–399.

Çelik, C., 2013. The solar daily geomagnetic variation and its dependence on sunspot number. *Journal of Atmospheric and Solar-Terrestrial Physics* 104:75–86.

Çinku, C., Hisarlı, M., Hirt, Z. M., Heller, A., Ustaömer, T., Kaya, N., Öksüm, E., Orbay, N., 2014. Evidence of Late Cretaceous Oroclinal Bending in North-Central Anatolia:

Paleomagnetic Results from Mesozoic and Cenozoic Rocks along the Izmir-Ankara-Erzincan Suture Zone. *Geological Society Special Publication*. Paleomagnetism in Fold and Thrust Belts: New Perspectives.

Demir, D., Bilim, F., Aydemir, A., Ates, A. 2012. Modelling of Thrace Basin, NW Turkey using gravity and magnetic anomalies with control of seismic and borehole data. *Journal of Petroleum Science and Engineering*, 86-87, 44-53.

Ekinci, Y., L., Yiğitbaş, E., 2012. A geophysical approach to the igneous rocks in the Biga Peninsula (NW Turkey) based on airborne magnetic anomalies: geological implications. *Geodinamica Acta*. 25 (3-4), 267-285.

Ekinci, Y.L., Balkaya, Ç., Şeren, A., Kaya, M.A., and Lightfoot, C., 2014. Geomagnetic and Geoelectrical Prospection for Buried Archaeological Remains on the Upper City of Amorium, a Byzantine city in Midwestern Turkey. *Journal of Geophysics and Engineering*, 11 (1), 015012.

Erbek, E., Dolmaz, M.N., 2014. Geophysical researches (Gravity and Magnetic) of the Eratosthenes Seamount in the eastern Mediterranean Sea. *Acta Geophysica* vol.62, no.4 pp. 762-784.

Erkan, K., Jekeli, C. and Shum, C., 2012. Fusion of gravity gradient and magnetic field data for discrimination of anomalies using deformation analysis. *Geophysics*. v. 77, p. F13-F20.

Gönenç, T., Timur, E., Utku, M., Sarı, C., Zülfiyar Erhan, Z., Çolak, M., 2013. Geophysical Investigation of the Hematite Zones in Koçarlı-Demirtepe (Aydın/Turkey) Arabian Journal for Science and Engineering volume 38, issue 7, pp 1841-1849.

Lucifora, S., Cifelli, F., Rojay, F.B. and Mattei, M., 2013. Paleomagnetic rotations in the Late Miocene sequence from the Çankırı Basin (Central Anatolia, Turkey): the role of strike-slip tectonics. *Turkish J. Earth Sci.*, 22, 778-792.

Mesci, B.L, Tatar, O., Piper, J.D.A., Gürsoy, H., Altunel, E. and Crowley, S., 2013. The efficacy of travertine as a palaeoenvironmental indicator: palaeomagnetic study of neotectonic examples from Denizli, Turkey, *Turkish J. Earth Sci.*, 22, 191-203.

Nosé, M., Iyemori, T., Wang, L., Hitchman, A., Matzka, J., Feller, M., Egdorf, S., Gilder, S., Kumasaka, N., Koga, K., Matsumoto, H., Koshiishi, H., Cifuentes-Nava G., Curto, J. J., Segarra, A., Çelik, C., 2012. Wp index: A new substorm index derived from high-resolution geomagnetic field data at low latitude. *Space Weather*, vol. 10, S08002.

Oruç, B. and Selim, H., 2011. Interpretation of magnetic data in the Sinop area of Mid Black Sea, Turkey, using tilt derivative, Euler deconvolution, and discrete wavelet transform. *Journal of Applied Geophysics* 74, 194–204.

Pamukçu, O., Akçığ, Z., Hisarlı M. and Tosun, S., 2014. Curie Point Depths and Heat Flow of Eastern Anatolia (Turkey). *Energy Sources, Part A: Recovery, Utilization, and Environmental Effects*, 36:24, 2699-2706, DOI: 10.1080/15567036.2011.574194.

Tigli, C.S., Ates, A., Aydemir, A. 2012. Geophysical investigations on the gravity and aeromagnetic anomalies of the region between Sapanca and Duzce, along the North Anatolian Fault, Turkey. *Physics of the Earth and Planetary Interiors*, 212-213, 19-31.

Saleh, S., Müjgan Salk, M., Oya Pamukçu. O, 2012. Estimating Curie Point Depth and Heat Flow Map for Northern Red Sea Rift of Egypt and Its Surroundings, from Aeromagnetic Data. *Pure and Applied Geophysics* 05/2012; 170(5).

Starostenko, V.I., Dolmaz, M.N., Kutas, R.I., Rusakov, O.M., Öksüm, E., Hisarlı, Z. M., Okyar, M., Kalyoncuoglu, U.Y., Tütünsatar, H. E., Legostaeva, O.V., 2014. Thermal structure of the crust in the Black Sea: comparative analysis of magnetic and heat flow data, *Mar Geophys Res* 35:345–359, DOI 10.1007/s11001-014-9224-x.

Books

Akın, U. and Çitçi, Y., 2011. Structural Discontinuities of Turkey: Geological and Geophysical Analysis (Gravity and Magnetic). *Mineral Research & Exploration General Directorate*, Monography series 6.

Oruç, B., 2012. Teori ve Örneklerle Jeofizikte Modelleme.

Proceedings

Oruç, B., Alpaslan, N. ve Pehlivanlı, B. 2011. Manyetik tilt açılarının yatay türev genliklerini kullanarak jeolojik kontak sınırlarının analizi. *Türkiye 19. Uluslararası jeofizik kongre ve sergisi, Genişletilmiş özetler kitabı*.

Ekinci, Y.L., and Yiğitbaş, E., 2012. Investigation of Plutonic Rocks in Biga Peninsula, NW Turkey, Using 3D Normalized Full Gradient of Magnetic Data. *European Geosciences Union General Assembly, Geophysical Research Abstracts, Vienna, 22-27 April, Symposium Abstracts E-book, v. 14, p. 8802*.

Ekinci, Y.L., and Yiğitbaş, E., 2012. GMinterp, A Matlab Based Toolkit for Gravity and Magnetic Data Analysis: Example Application to the Airborne Magnetic Anomalies of Biga Peninsula, NW Turkey. *European Geosciences Union General Assembly, Geophysical Research Abstracts, Vienna, 22-27 April, Symposium Abstracts E-book, v. 14, p. 8983*.

Erbek, E., Dolmaz, M., N., 2012. Investigation Of The Geophysical (Gravity And Magnetics) Properties Of The Eratosthenes Seamount, The Eastern Mediterranean. İstanbul 2012 - International Geophysical Conference and Oil & Gas Exhibition.

Ertekin, C., and Ekinci, Y.L., 2013. Spatial Correlation of Airborne Magnetic Anomalies with Reservoir Temperatures of Geothermal Fields, Western Anatolia, Turkey. *European Geosciences Union General Assembly, Geophysical Research Abstracts, Vienna, 7-12 April, Symposium Proceedings E-book, v. 15, p. 12353*.

PROJECTS

International Projects

M.C. Çinku, Z. M. Hisarlı, N. Orbay, A.M. Hirt, Y. Yılmaz, Z. Üçtaş. **Pontiler**. Niğde-Kırşehir masifi ve Torosların Mezozoyik ve Senozoyik'deki Tektonik Evriminin Paleomanyetik Yöntemle Araştırılması. TUBITAK, Proje No: 111Y043 (2011-2014)

M.C. Çinku, Z. M. Hisarlı, Kenan Çinku, Nurcan Kaya, Orta Pontidlerde Oroklinal bükülmenin Neojen yaşlı kayalar üzerinde Paleomanyetik Yöntemle araştırılması. İ. Ü. Bilimsel Araştırma Projeleri, Proje No:45156 (2014-devam ediyor).

M.C. Çinku, Z. M. Hisarlı, Rosenbaum, G., E, Appel, E. Öksüm, Doğu Anadolu Bölgesinin Mezozoyik dönemdeki Tektonik Gelişiminin Paleomanyetik Yöntemler Araştırılması Ü. Bilimsel Araştırma Projeleri, Proje No:30298 (2013-devam ediyor).

M.C. Çinku, M. Hisarlı, T. Ustaömer, O.Parlak, A.Hirt, Güneydoğu Anadolu Ofiyolitlerinin Geç Kretasedeki Tektonik Evriminin Paleomanyetik Yöntemle Araştırılması, 114R024 Tübitak, 2014,devam ediyor.

Mustafa Kemal Tunçer, Earthquake and Tsunami Disaster Mitigation in the Marmara Region and Disaster Education in Turkey, JICA/JST projesi, 2013 (devam ediyor).

Mustafa Kemal Tunçer, Tekirdağ ve Çevresinde Deprem Zararlarının Azaltılması (BAP GÜDÜMLÜ) 44524.

Nurdan Sayın, Isı İletkenlik Katsayısı Ölçen Alet Yapımı, İ.Ü Araştırma Projeleri Birimi ACİP Projesi. Proje no:28354.

Özlem Makaroğlu ,Küçükçekmece Lagünü'nün Manyetik Mineral Analizleri ile Geçmiş İklim Değişimlerinin Belirlenmesi. İ.Ü. BAP Proje No:IRP- 41415.

Özlem Makaroğlu Küçükçekmece Lagünü'nün Çevre Mağnetizması. İ.Ü. BAP Proje No: Normal-13023.

Mineral Magnetic and Geochemical Properties of Kucukcekmece Lagoon (Western Anatolia) İ.Ü. BAP Proje No: UDP-45018.

Küçükdemirci, M., Arkeolojik Alanlarda Manyetik ve Yer radarı (GPR) Yöntemi Uygulamaları", BAP Doktora, 12302, Yönetici- Tamamlandı.

Doctoral Thesis

Arısoy, Ö.M., 2012. Evaluation of potential field data using fractional order derivatives, Ankara University.

Avşar, Ü., 2013. The imaging of the tectonic structure of Isparta angle by magnetotelluric method. İstanbul Technical University.

Ekinci, Y.L., 2013. An approach to the basic geological problems of Biga Peninsula by means of potential field methods, Çanakkale Onsekiz Mart University.

Öksüm, E., 2013. Estimation of the tectonic evolution of the İstanbul fragment at Ordovician age by paleomagnetic data, İstanbul University.

Küçükdemirci, M., 2014. Arkeolojik Alanlarda Manyetik ve Yer radarı (GPR) Yöntemi Uygulamaları, İstanbul University

Makaroğlu, Özlem., 2014. Küçükçekemce Lagünü'nün Manyetik Mineral Analizleri ile Geçmiş İklim Değişimlerinin Belirlenmesi, İstanbul University

Organizations Active in TUJAK Interests

- 1 – General Directorate of Mineral Research and Exploration – Ankara
<http://www.mta.gov.tr>
- 2 – General Command of Mapping – Ankara
<http://www.hgk.mil.tr>
- 3 – Turkish Petroleum Corporation – Ankara
<http://www.tpao.gov.tr>
- 4 – University of İstanbul – İstanbul
<http://www.istanbul.edu.tr>
- 5 – Boğaziçi University Kandilli Observatory – İstanbul
<http://www.koeri.boun.edu.tr>
- 6 – İstanbul Technical University – İstanbul
<http://www.itu.edu.tr>
- 7 – Middle East Technical University – Ankara
<http://www.metu.edu.tr>
- 8 – University of Dokuz Eylül – İzmir
<http://www.deu.edu.tr>
- 9 – Turkish Scientific and Technical Research Association – Ankara
<http://www.tubitak.gov.tr>

International Activities in TUJAK Interests of The Chamber of Geophysical Engineers of Turkey

11th International Petroleum and Natural Gas Congress and Exhibition of Turkey, TUROGE
21-22 March 2012 Ankara, Turkey.

International Geophysical Conference and Petroleum&Natural Gas Exhibition 17-19
September 2012, İstanbul, Turkey.

12th International Petroleum and Natural Gas Congress and Exhibition of Turkey, TUROGE
11 April 2013 Ankara, Turkey.

19th International Petroleum and Natural Gas Congress and Exhibition of Turkey, IPETGAS
15-17 May 2013 Ankara, Turkey.

7th Congress and Exhibition of Balkan Geophysical Society 07-10 October 2013 Tiran,
Albania.

The 20th International Geophysical Congress and Exhibition of Turkey, 25-27 November
2013 Antalya, Turkey.

13th International Petroleum and Natural Gas Congress and Exhibition of Turkey, TUROGE
09-10 April 2014 Ankara, Turkey.

14th International Petroleum and Natural Gas Congress and Exhibition of Turkey, TUROGE
18-19 March 2015 Ankara, Turkey.

20th International Petroleum and Natural Gas Congress and Exhibition of Turkey, IPETGAS
27-29 May 2015 Ankara, Turkey.

The 21th International Geophysical Congress and Exhibition of Turkey, 2015 Turkey.



**TURKISH NATIONAL UNION
of
GEODESY and GEOPHYSICS**

**NATIONAL REPORT
HYDROLOGICAL SCIENCES COMMISSION OF
TURKEY FOR 2011 - 2015**

**to be presented at the
XXVI. GENERAL ASSEMBLY
of the
INTERNATIONAL UNION of GEODESY and GEOPHYSICS
22 JUNE - 02 JULY, 2015**

**HYDROLOGICAL SCIENCES COMMISSION OF TURKEY
(www.dsi.gov.tr)**

TURKISH NATIONAL UNION OF GEODESY AND GEOPHYSICS (TNUGG)

**REPORT OF
NATIONAL HYDROLOGY
COMMISSION OF TURKEY**

(2011 – 2014)



GENERAL DIRECTORATE OF STATE HYDRAULIC WORKS (DSİ)

ANKARA

April, 2015

CONTENTS

- A. Activities of TUHK
 - A.1. Structural Reorganization of TUHK
 - A.2. TUHK Website
 - A.3. TUHK Logo
 - A.4. Steering Committee Meeting -2014 and TUHK Workshop
 - A.5. TUHK Scientific Activities
 - A.6. TUHK E-Bulletin
- B. Hydrological Activities in Turkey
- C. Institutional Relations and Cooperations
- D. Ongoing Projects
- E. Completed Projects
- F. TUBITAK-Supported Scientific Ongoing Projects
- G. National / Local Scientific and Technical Meetings, Seminars and Courses
- H. International Training Courses
- I. Activities Foreseen For the Future
- J. National / International Publications
- K. International Conference / Symposium / Conference Proceedings

National Hydrology Commission of Turkey (TUHK in Turkish acronym) is an organization that focuses on hydrologic researches and applications, involves academicians engaged with the training of hydrologic sciences, specialists from governmental and private institutions. TUHK is a part of International Associations of Hydrological Sciences (IAHS) at national level. The aim of TUHK is to promote hydrological researches and projects, engineering applications, and to enhance communication between members. Demonstration of hydrologic application capacity which has been developing in recent years enormously in Turkey may be possible with the constitution of a strong hydrological society. State Hydraulic Works (DSI) is the founder and the executive organization for TUHK.

A. Activities of TUHK

A. 1. Structural Reorganization of TUHK

TUHK was held a steering committee meeting in 20.02.2013 with the participation of the management board of TUHK and the chairs of the working groups (Figure 1). In this meeting, it was pointed out that a reorganization was essential to strengthen the working groups. In this manner, it was decided that every working group would have a deputy chair from State Hydraulic Works (DSI in Turkish acronym) and two secretaries from university and DSI stakeholders, separately. All working groups also strengthened by the new participations from universities and governmental institutions.



Figure 1. Steering committee meeting in 20.02.2013

As regards to this decision, the new structure of TUHK is given below in Table 1.

Working Group Title	Position	Name and Title	Organization
	Chairman	Bülent Selek, Ph.D.	State Hydraulic Works of Turkey
Working Group Title	University representative	Prof. Dr. Hafzullah Aksoy	Istanbul Technical University
	TUBİTAK representative	Selma AYZ, Ph.D.	Scientific and Technical Research Council of Turkey.
	TUHK secretariat	Hakan Aksu, Ph. D.	State Hydrolic Works of Turkey
	Group chairman	Prof. Dr. Bihrat Onoz	Istanbul Technical University
Surface Water	Vice chairman	Bilal Bektasoglu	State Hydraulic Works of Turkey
	University secretariat		
	DSI secretariat	Filiz Malkoc, Ph.D.	State Hydraulic Works of Turkey
	Group chairman	Prof. Dr. Ibrahim Gurer	Gazi University
Snow and Ice Hydrology	Vice chairman	Ayhan Akgoz	State Hydraulic Works of Turkey
	University secretariat		
	DSI secretariat	Mehmet Soylu	State Hydraulic Works of Turkey
	Group chairman	Prof. Dr. Nilgün Harmancioglu	Dokuz Eylul University
Water Quality	Vice chairman	Fikriye Baltacı	State Hydraulic Works of Turkey
	University secretariat		
	DSI secretariat	Pelin Cosar	State Hydraulic Works of Turkey
	Group chairman	Prof. Dr. Mahmut Cetin	Cukurova University
Atmosphere–Soil–Vegetation Relations	Vice chairman	M. Sait Tahmiscioglu	State Hydraulic Works of Turkey
	University secretariat		
	DSI secretariat	Nefise Gedikoglu, Ph.D.	State Hydraulic Works of Turkey
	Group chairman	Prof. Dr. Zuhak Akyürek	Middle East Technical University
Remote Sensing	Vice chairman	Kemal Seyrek	State Hydraulic Works of Turkey
	University secretariat		
	DSI Secretariat	Nesibe Gulsah Guresci	State Hydraulic Works of Turkey
	Group chairman	Prof. Dr. Serdar Bayari	Hacettepe University
Isotope-Tracers	Vice chairman	Alime Temel Dilaver	State Hydraulic Works of Turkey
	University secretariat	Huseyin Karakus Assistant Professor Dr.	Kütahya Kumlupınar University
	DSI Secretariat	Sebahat Ozcan Eyupoglu	State Hydraulic Works of Turkey
	Group chairman	Ozan Deniz Ph. D.	Canakkale Onsekiz Mart University
Groundwater	Vice chairman	Birol Ozer	State Hydraulic Works of Turkey
	University secretariat	Zahide Acar Deniz Ph. D.	Canakkale Onsekiz Mart University
	DSI Secretariat	Halide Senem Coskun	State Hydraulic Works of Turkey
	Group chairman	Ishak Yüce Associate Professor Dr.	University of Gaziantep
Water Resources Systems	Vice chairman	Murat Hatipoglu, Ph. D.	State Hydraulic Works of Turkey
	University secretariat	Abdullah Muratoglu Research Assistant	Batman University
	DSI secretariat	Betül Karaaslan	State Hydraulic Works of Turkey
	Group chairman	Prof. Dr. Huseyin E. Celik	İstanbul University
Continental Erosion	Vice chairman	Ibrahim Biroglu	State Hydraulic Works of Turkey
	University secretariat		
	DSI secretariat	Murat Cavusoglu	State Hydraulic Works of Turkey
	Group chairman	Prof. Dr. Hafzullah Aksoy	Ege University
Statistical Hydrology	Vice chairman	Miklat Yavuz	State Hydraulic Works of Turkey
	University secretariat	Ebru Eris Assistant Professor Dr.	Ege University
	DSI secretariat	Deniz Ozdemir	State Hydraulic Works of Turkey

Table 1. TUHK Management Board

A. 2. TUHK Website

TUHK web site was prepared and made accessible to public through the DSI web portal in 2013. (<http://www.dsi.gov.tr/faaliyetler/turkiye-ulusal-hidroloji-komisyonu>)

The web page includes the following items:

- Information about TUHK.
- Organization Structure.
- Working Groups.
- Regulation of TUHK.
- Events (hydrology calendar).
- Monthly Hydrology Bulletin.
- Publications.
- Hydrology Links.
- Membership procedures.
- Contact information.

A. 3. TUHK Logo

Three different logos were presented by DSI, one of them was selected via voting procedure. TUHK Logo which is shown below was voted by consensus of all working group management board members last year (2014).



Figure 2. TUHK Logo

A. 4. Steering Committee Meeting - 2014 and TUHK Workshop

The next meeting and the TUHK workshop was held in the DSI premises in Ankara with the participation of 50 TUHK members between 10 and 11 February 2014 (Figure 3). During the workshop, all chairs of working groups presented the current activities in Turkey with respect to their working group themes. In addition to these presentations, a researcher from METU presented a new research about remote sensing of hydrology by GRACE satellites. Another presentation focused on the submission procedure of research projects to The Scientific and Technological Research Council of Turkey (TUBITAK). General overview of the Turkish National Union of Geodesy and Geophysics (TNUGG) was presented by the secretary of TNUGG.



Figure 3. TUHK Workshop in February, 2014, Ankara

A. 5. TUHK Scientific Activities

TUHK working groups proposed two hydrology projects to TNUGG in 2014. The titles of the projects are “Establishment of Hydrostatistical Flow Estimation Model for Ungauged Basins” and “Analysis of Low Flow and Drought”. The evaluation process of these two projects is on-going.

VIII. National Hydrology Congress is going to be organized by Harran University and TUHK is the partner institution for the Congress (Figure 4). For more information, one could reach the website of the congress which is given below.

<http://hidrolojikongresi.harran.edu.tr/>



Figure 4. VIII. National Hydrology Congress Poster

TUHK is also partner institution for IV. National Symposium for Isotope Techniques on Hydrology” which will be held between 5th and 9th October 2015 in Istanbul. <http://www.dsi.gov.tr/docs/sempozyumlar/4-ulusal-hidrolojide-i-zotop-teknikleri.pdf?sfvrsn=4>

TUHK proposed a project to The Scientific and Technological Research Council of Turkey (TUBİTAK) entitled as “Watershed Baseflow Index Map” with Istanbul Technical, Gaziantep, Cukurova, Ege, Batman and Kirklareli Universities.

A. 6. TUHK E-Bulletin

TUHK e-bulletin is published monthly on TUHK web-site. TUHK e-list includes approximately 1400 members from different water communities of Turkey. The members are composed of water professionals, academicians, decision makers, hydrology experts, practitioners, and governmental staff.

The link of the bulletin is given below.

<http://www.dsi.gov.tr/faaliyetler/turkiye-ulusal-hidroloji-komisyonu/hidroloji-bulteni>

Since January 2014 TUHK e-bulletin has been published in the new format. It consists of the items listed below.

National and International Publications.
Hydrological research studies.
National and International Hydrological Events.

Announcements and News related with the national and international institutions;

TUHK (National Hydrology Commission of Turkey).
IAHS (International Association of Hydrological Sciences).
UNESCO / IHP (International Hydrological Programme).
EMWIS (Euro-Mediterranean Water Information System).
INBO (International Network of Basin Organizations).
WWC (World Water Council).
EU (European Union).
UN – Water.
WMO (World Meteorological Organization).
ICID (International Commission on Irrigation and Drainage).

Job Announcements.
Did you know?
Statement of the month.
Discussion topics from members.

The information is given with a short description and includes the link of the news.

TÜRKİYE ULUSAL HİDROLOJİ TOPLULUĞU
e-Bülteni



Sayı : 01/2015 (OCAK)

DSİ GENEL MÜDÜRLÜĞÜ

ETÜT, PLANLAMA VE TAHSİSLER DAİRESİ BAŞKANLIĞI

ULUSLARARASI HİDROLOJİK FAALİYETLER (UHF) ŞUBE MÜDÜRLÜĞÜ

Tel: (312) 417 83 00 / 2477 Faks: (312) 417 13 78

Düzenleyen: TUHK Sekreteryası

<http://www.dsi.gov.tr/faaliyetler/turkiye-ulusal-hidroloji-komisyonu>

Bültenin kapsamı:

- Ulusal ve Uluslararası Yayınlar
- Hidroloji Araştırma Çalışmaları
- UHF Arşivine Ulaşan yayınlar
- Ulusal ve Uluslararası Hidroloji Etkinlikleri
- TUHK (Türkiye Ulusal Hidroloji Komisyonu)

- IAHS (Uluslararası Hidroloji Bilimleri Birliği)
- UNESCO/IHP (Uluslararası Hidroloji Programı)
- EMWIS (Avrupa-Akdeniz Su Bilgi Sistemleri)
- INBO (Uluslararası Havza Organizasyonları Ağı)
- WWC (Dünya Su Konseyi)
- AB (Avrupa Birliği) ile bağlantılı bilgiler
- UN (Birleşmiş Milletler) ile bağlantılı bilgiler
- WMO (Dünya Meteoroloji Teşkilatı)
- ICID (Uluslararası Sulama ve Drenaj Komisyonu)

Duyurular

İş duyuruları

Biliyor muydunuz?

Tartışma konuları

Üyelerden

Haftanın sözü

Not: Bu sayıda değerlendirilen alt bölümler koyu renkle belirtilmiştir.

Figure 5. Monthly TUHK E-Bulletin (January-2015)

B. Hydrological Activities In Turkey

Major contributing members of Turkish hydrological community are the General Directorate of the State Hydraulic Works (DSI), General Directorate of Water Management (SYGM), Turkish Water Institute (SUEN), Turkish State Meteorological Service (MGM), Ministry of Food, Agriculture and Livestock Research Institutes, universities and private sector.

During the last four years, it can be generally stated that the educational and technological capacities of the hydrometeorological services, and organizational abilities at the national level have been improved. In order to achieve the function of coordination in a more efficient manner, DSI has the principle responsibility of the hydrometeorological organizations, as being the focal point of national committees, covering the provision of advice to the Government on all related research, training, educational and practical matters in hydrology and giving the increased responsibility to DSI having more power in shaping national water resources policies. During the last four years, many conferences and symposiums related to hydrology and its most prevalent subtopics has been held in order to enhance the knowledge sharing among the pivotal institutions in both national and international level.

With the establishment of the Ministry of Forestry and Water Affairs in 2011, the institutional structure of governmental water institutions was changed fundamentally.

SUEN was founded as a new institution as a think tank under the Ministry of Forestry and Water Affairs with the purpose of realizing the scientific experience and water vision. SUEN intends to develop a national water policy in cooperation with other water related institutions and to provide opportunities for broader participation in international events.

The second new institution is General Directorate of Water Management which is responsible for determining policies towards protecting, rehabilitating and utilizing water resources as well as preparing river basin management plans on a basin basis in order to protect and improve water resources.

Electrical Power Resources Survey and Development Administration (EIE) was abolished and the water related tasks, especially hydrologic monitoring activities, of this administration transferred to DSI.

Suleyman Demirel University Water Institute and Ankara University Water Management Institution was established in order to ensure optimum water resources management and planning projects by producing a multi-disciplinary, graduate-level education and training of qualified, transparent and aims to train researchers can renew itself.

Turkish hydrology experts participated to UNESCO-IHP strategic planning activities for 2014-2021 in 2012 and 2013 as observer. Since 2014, Turkey is a member of intergovernmental council of UNESCO-IHP.

The 3rd Istanbul International Water Forum was held on May 27-29, 2014 with the attendance of 2,500 registered participants as well as Minister of Water Supply and Drainage of Sri Lanka, President of the World Water Council, President of the

International Water Resources Association (IWRA), Chair of National Committee for the 7th World Water Forum, Founding Director of the Institute for Advanced Sustainability Studies (IASS), Permanent Technical Secretary of International Network of Basin Organizations (INBO) and senior representatives of the ministries of Iran, Iraq, Poland, Macedonia, Morocco, and Yemen.

This third Forum tackled two all-important subjects of “Water Security” and “Legal Aspects of Water” in eight thematic sessions. Moving from the UN Millennium Development Goals to Sustainable Development Goals, the 3rd Istanbul International Water Forum addressed responses to the issues of global water security and discussed the issues of climate change, water-food-energy-ecology nexus, water governance and integrated basin management. The Forum also dealt with the legal aspects of water such as right to water and sanitation, national water law, transboundary water cooperation and the legislation on protection of water resources. The sessions were 105 minutes long and consisted of a keynote address followed by a moderated panel discussion featuring internationally prominent water experts. After the panel discussions, the audience had the opportunity to join the debate through Q&A’s.

Next to the thematic sessions, there were a number of side events organised by various national/international institutions and organisations.

The Forum also hosted a Water Expo, where various water organisations and firms showcased their water-related activities, services and products.

The outcomes of the 3rd Istanbul International Water Forum are aimed to feed the 7th World Water Forum that will be held in 2015 in Korea.

The celebration of World Water Day, March 22nd, has been celebrated in Turkey with a series of activities carried out to increase public awareness of water in the country. For this purpose, painting, composition and photography competitions and exhibitions are held.

Stockholm Junior Water Prize (SJWP) contest is carried out by DSI every year.

The 1st World Irrigation Forum (WIF) of which main organizer is International Irrigation and Drainage Commission (ICID) and host institution is Turkish Irrigation and Drainage Commission (TUCID) was held in Mardin, Turkey from 29th September to 5th October, 2013. Water management and introducing the new policies and technologies applied in agricultural sector, together with enhancing the cross-sectoral cooperation were the main issues aimed to be discussed in the WIF.

C. Institutional Relations and Cooperations

The members of the Turkish hydrologic community are cooperated with many other institutions listed as following;

- IAEA, International Atomic Energy Agency.
- JIIHP, Joint International Isotopes in Hydrology Program.
- IAH, International Association of Hydro-geologists.
- IAH, Karst Commission.

- IAHS, International Association of Hydrological Sciences.
- TUBITAK, Scientific and Technical Research Council of Turkey.
- U.S. National Committee for Scientific Hydrology.
- NIMH, Bulgarian National Hydrology and Meteorological Institute.
- UNESCO, Division of Water Sciences, International Hydrology Program.
- UNESCO, FRIEND.
- WMO, World Meteorological Organization.

Turkey has other activities at regional level. Institutional relations and cooperation are close with Ministry of Food, Agriculture and Livestock, Ministry of Environment, Ministry of Energy, Ministry of Development, Scientific and Technological Research Center of Turkey, Universities, and other water related institutions.

There is close collaboration with other national and international organizations and programmes such as WMO, IAHS, and MedPartnership.

Participation in international scientific meetings:

- Meetings hosted by the country European Group of Basin Organizations EUROPE-INBO, 17-19 October 2012, Istanbul, Turkey.

Participation hydrology meetings abroad:

- Hydrology Forum, 8-10 May 2012, WMO, Germany.
- Hydrology Forum , 24-26 September 2014, WMO, Poland.

D. Ongoing Projects

- Capacity Building on Water Quality Monitoring.
- Capacity building to Implement EU Flood Directive in Turkey.
- The impact of Climate Change on Water Resources of Turkey.
- Preparation of Flood Management Plan (Yeşilirmak and Antalya Basins).
- Preparation of the Drought Management Plan (Konya and Akarcay Basins).
- Identification of dangerous substances in coastal and transition waters of Turkey.
- Determination of water pollution causing by the use of Plant Protection Products.
- Development for determination of environmental objective methodologies for surface, coastal, transition waters (Buyuk Menderes Pilot Project).
- Determination of Sensitive Areas and Water Quality Objectives based basin scale in Turkey.
- Establishment of Country Specific Water Quality Ecological Assessment System Project.
- Atatürk Dam Conservation and Development Project.
- Development of Sectoral Water Allocation Planning Model (Ceyhan River Basin Pilot Project).
- Special Provisions Determination Project for Conservation of Water Environment.
- Reuse of Treated Wastewater for Agricultural Purposes.
- Water Footprint Project.

- Technical Assistance for Economic Analysis and Water Efficiency Studies in the Context of River Basin Management Plans (Implementation for three pilot basins).
 - Calculation porous media water flow velocities using particle image velocimetry (PIV) method.
 - Istanbul Grand Melen Water Supply Project (Melen System).
 - Ankara Gerede Water Supply Project.
 - Turkish Republic of Northern Cyprus (TRNC) Water Supply Project.
 - Master Plans of 25 Major Turkish basins.
 - "Every Drop Matters" Partnership on Filter Dam.
 - Upper Catchment Food Control Action Plan.
- <http://www.cem.gov.tr/erozyon/Files/yayinlarimiz/brosurler/SEL%20BROSUR%20ING%20MAIL.pdf>
- South Eastern Anatolia (GAP), East Anatolia DAP and Konya Plain Project(KOP) Action plans.
 - Trakya Development Project (TRAGEP).
 - Eastern Black Sea Project (DOKAP).
 - Floods Strategy Action Plan 2013-2017.
 - Thousand ponds in Thousand Days.

E. Completed Projects

- Watershed Protection Action Plans for 25 Great Basins in Turkey.
- Project on Pollution Control of Hazardous Substances.
- Capacity Building on Water Quality Monitoring.
- National Water Information System Project Feasibility Study.
- Project on Establishment of Automatic Water Measurement Stations.
- Development of statistical flow estimation models based on GIS in the Kızılırmak River Basin. TUJJB-TUMEHAP 01-11 project. ODTÜ Civil Engineering, 2014.

F. TUBITAK-Supported Scientific Ongoing Projects

- Turkish national manual and specifications & geoportal for flood hazard mapping studies.
<http://person.zirve.edu.tr/haltas/FloodDataBase/Homepage.html>
- Calculating porous media water flow velocities using particle image velocimetry (PIV) method.
<http://person.zirve.edu.tr/haltas/PorMedVelocity/Homepage.html>
- Real- or Near Real-Time Calculation of Porous Media Water Flow Velocities Using Particle Image Velocimetry (PIV) Method and Using The 2nd Velocity Vector Fields in Verification of The Existing Porous Media Solute Transport Models.

G. National / Local Scientific and Technical Meetings, Seminars and Courses

- 2nd Istanbul Somali Conference on Preparation for Future of Somali: Targets for 2015, 31 May-1 June 2012, Istanbul.
- National Hydrology Commission Workshop, 10-11 February 2013, Ankara.
- National Hydrology Commission Meeting, 20 February 2013, Ankara.

- D8 Water Cooperation Meeting With a Special Focus to Egypt and Nigeria, 21-22 February 2013.
- Water Law and Policies Workshop, 17-19 April 2013, Ankara.
- 3rd National Flood Symposium, 29-30 April 2013, Istanbul.
- Sharing Experiences for Karst Water Resources in the Middle East Workshop, 26-30 May 2013, Hacettepe University, International Karst Water Sources Research and Application Center, Ankara.
- 7th Hydrology Congress, 26-27 September 2013, Suleyman Demirel University, Isparta.
- First World Irrigation Forum, 29 September-5 Ekim 2013, Mardin.
- Water Safety in the 21st Century and Turkey Colloquia , 12-13 December 2013, Middle East Technical University, Ankara.
- Turkish National Hydrology Commission Workshop, 10-11 February 2014, State Hydraulic Works, Ankara.
- Dams Congress, 13-15 February 2014, Istanbul.
- International Integrated Basin Management Workshop, 25-26 February 2014, Istanbul.
- Water Safety and Water Law: Facing Challenges and Catching Opportunities, 27-29 May 2014, Istanbul.
- First World Irrigation Forum,,Irrigation and Drainage in the Changing World: Global Food Safety Challenges and Opportunities Meeting, 29 September- 5 October 2013, Mardin.
- 3rd International Istanbul Water Forum, 27-29 May 2014, Istanbul.
- 1st World Young Water Ambassadors Assembly Meeting, within the context of the 3rd International Istanbul Water Forum, 28 May 2014, Istanbul.
- Second International Conference on Water, Energy and the Environment Kusadası, Turkey. September 21-24, 2013.
- 5th International Water Engineering Symposium. 12-16 September 2011. DSI, Istanbul.

H. International Training Courses

Turkey were hosted specific educational and training courses. Courses were arranged by SUEN and DSI. Following courses were hosted;

- Course on Cooperation Opportunities for participants from Gabon, 11 September 2012, Ankara.
- Course on Cooperation Opportunities for participants from Burkina Faso, 20 May 2013, Ankara.
- More than 300 engineers have received training at The Turkish Water Institute (SUEN) from various countries such as Azerbaijan, Saudi Arabia, Afghanistan and Ghana.
- The Turkish Water Institute (SUEN) gave trainings to the personnel of the Azerbaijan State Water Company AZERSU in the years 2012 and 2013 mainly in the fields of water and wastewater treatment and management. Total personnel trained were 240.
- The Turkish Water Institute (SUEN) organized a training programme in water and wastewater management and technologies to a group of 9 senior officials from the

Republic of Ghana Water Resources, Works and Housing Ministry between 28 April – 3 May 2014. The delegation also undertook site visits to the treatment facilities operated by the Istanbul Water and Sewerage Administration (ISKI) to observe the successful implementations and practices in place. Certificates were handed out to each participant at the end of the programme. The programme was carried out in cooperation with the Turkish Cooperation and Coordination Agency (TIKA) and it is the target to deliver similar training programmes to other countries in Africa.

- SUEN hosted a delegation of 6 senior officials from the Afghan Energy and Water Resources Ministry between 17 and 22 March 2014. The programme topic was Integrated Water Resources Management and was financed by the USA donor agency USAID.

- SUEN gave trainings to the engineers from several water and sewerage companies from Saudi Arabia in 2013 and 2014.

I. Activities Foreseen For the Future

- 12th Session of The United Nations Convention to Combat Desertification Meeting will be held in Turkey in 2015.

- 8th National Hydrology Congress will be held in Sanlurfa in 2015.

- 4th International Istanbul Water Forum will be held in Istanbul in 2017.

- 4th National Hydrology Symposium on Isotope Techniques will be held in Istanbul in 2015.

- 9th World Congress - Changing World Conditions in Water Resources Management: Challenges and Opportunities will be held by European Water Resources association (EWRA), in Istanbul in 2015.

- 4th Water structures Symposium will be held on 19th- 20th November 2015 by Chamber of Civil Engineers.

- TUHK Steering committee will be held with the participation of the management board of TUHK and the chairs on the working groups in 16th March 2015 in Istanbul.

J. Publications Both National / International

- Agaccioglu, H., M. E. Emiroglu , N. Kaya, (2012). Discharge coefficient of side weirs in curved channels. Proceedings of the Institution of Civil Engineers-Water Management, 165(6), 339-352.

- Akoz, M., M. Çobaner, M. Kırkgöz, A. Oner, (2011). Prediction Of Geometrical Properties Of Perfect Breaking Waves On Composite Breakwaters. Applied Ocean Research, no.3, pp.178-18.

- Aksoy, H., H. Wittenberg, E. Eris, (2014). Hydrograph Analysis and Baseflow Separation, Chapter in Handbook of Engineering Hydrology edited by Saeid Eslamian, CRC press.

- Aksoy, H., N.E. Unal, E. Eris, I Yuce, (2013). Stochastic modeling of Lake Van water level time series with jumps and multiple trends, Hydrology and Earth System Sciences, 17, 2297-2303.

- Aksoy, H., N.E. Unal, S. Cokgor, A. Gedikli, J. Yoon, K. Koca, S.B. Inci, E. Eris, (2012). A rainfall simulator for laboratory-scale assessment of rainfall-runoff-sediment transport processes over a two-dimensional flume, CATENA, 98: 63-72.

- Aksoy, H., N.E.Unal, S. Cokgor, A. Gedikli, J. Yoon, K. Koca, I. Boran , E.Eris, G. Pak, (2013). Laboratory experiments of sediment transport from a bare soil with rill, *Hydrological Sciences Journal*, 58(7): 1505-1518.
- Akyurek, Z., D. K. Hall, G. A. Riggs, A. Sensoy. Evaluating the utility of the ANSA Blended Snow Cover Product In the Mountains of Eastern Turkey.
- Akyurek, Z., S. Surer, O. Beser, (2011). Investigation of the snow-cover dynamics in the Upper Euphrates Basin of Turkey using remotely sensed snow-cover products and hydrometeorological data. *Hydrological Processes*, 25(23), 3637-3648, 2011. Doi:10.1002/hyp.8090 Yanar T.A., Z. Akyürek , “Fuzzy Model Tuning Using Simulated Annealing”, *Expert Systems with Applications*, 38(7),8159-8169.
- Akyuz, D. E., M. Bayazit, B. ONOZ, (2012). Markov chain models for hydrological drought characteristics. *Journal of Hydrometeorology*, Vol. 13(1), p.298-309.
- Akyuz, D.E., M. Bayazit, B. Onoz, (2012). Markov chain models for hydrological drought characteristics, *Journal of Hydrometeorology*, 2012, Vol. 13(1) ,p.298-309.
- Altunkaynak, A., (2011). A comparative study of hydrodynamic model and expert system related models for prediction of total suspended solids concentrations in Apalachicola Bay, *Journal of Hydrology*, Vol. (3-4), No. 400, 2011, s. 353-363.
- Aragués, R., V. Urdanoz, M. Cetin, C. Kirda, H. Daghari, W. Ltifi, M. Lahlou, A. Douaik, (2011). Soil salinity related to physical soil characteristics and irrigation management in four Mediterranean irrigation districts. *Agric. Water Manage.* 98, 959–966.
- Ardicioglu, M., O. Genc, L. Kalin, et al., (2012). Investigation of flow properties in natural streams using the entropy concept, 2012. Title Source: *Water and Environment Journal* Volume: 26 Issue: 2 Pages: 147-154 Doi: 10.1111/j.1747-6593.2011.00270.x Published: Jun 2012.
- Arguelles, ACC., M. Jung, KJB, Mallari, G. Pak, H. Aksoy, LM. Kavvas, E. Eris, J. Yoon, Y. Lee, S. Hong, (2014) . Evaluation of an erosion-sediment transport model for a hillslope using laboratory flume data, *Journal Of Arid Land*, 6(6): 647-655 (doi:10.1007/s40333-014-0066-9).
- Aslantas, P.B., G. Heuvelink, Z. Akyürek, (2012). “Comparison of Regression and Kriging Techniques for Mapping the Average Annual Precipitation of Turkey”, *International Journal of Applied Earth Observation and Geoinformation*, 19,115-126.
- Ayvaz, M. T., A. Elci, (2013). A Groundwater Management Tool for Solving the Pumping Cost Minimization Problem for the Tahtali Watershed (Izmir-Turkey) using Hybrid HS-Solver Optimization Algorithm, *Journal of Hydrology*. Doi: 10.1016/j.jhydrol.2012.11.045).
- Ayvaz, M. T., A. Elci, (2013). Groundwater Recharge Rate and Zone Structure Estimation using Psolver Algorithm, *Groundwater*. Doi: 10.1111/gwat.12077).
- Ayvaz, M.T., (2013). A Linked Simulation-Optimization Model for Simultaneously Estimating the Manning's Surface Roughness Values and Their Parameter Structures in Shallow Water Flows, *Journal of Hydrology*.Doi: 10.1016/j.jhydrol.2013.07.019).
- Ayvaz, M.T., E. Kente, (2014). Identification of the Best Booster Station Network for a Water Distribution System, *Journal of Water Resources Planning and Management - Asce*, 2014 (Doi: 10.1061/(ASCE)WR.1943-5452.0000473).
- Baran, T., (2011). Meteorological Drought Analysis, Case Study: Central Anatolia.
- Bayram, A., H. Onsoy, G. Akıncı , V.N.Bulut, (2011).Variation of total organic carbon content along the stream Harsit, Eastern Black Sea Basin, Turkey, *Environmental Monitoring and Assessment*, In press, 2011, Research Articles,

- Boegh, E., E. Blyth, D.M. Hannah, H. Hisdal, H. Kunstmann, B. Su, K.K. Yilmaz, (2013) 2013. Climate and Land Surface Changes in Hydrology, IAHS RedBook Series, Vol. 359, ISBN 978-1-907161-37-7, 440 pp.
- Capar, G. (2012). Separation of silkworm proteins in cocoon cooking wastewaters via nanofiltration: effect of solution pH on enrichment of sericin, *Journal of Membrane Science (Sci-Core)*, 389, 509-521.
- Cavero, J., R. Barros, F. Sellam, S. Topcu, D. Isidoro, T. Hartani, A. Lounis, H. Ibrikci, M. Cetin, J. R. Williams, R. Aragüés, (2012). APEX simulation of best irrigation and N management strategies for off-site N pollution control in three Mediterranean irrigated watersheds. *Agric. Water Manage.*, 103: 88–99 (doi:10.1016/j.agwat.2011.10.021).
- Cetin, M., Ibrikci, H., Kirda, C., Kaman, H., Karnez, E., Ryan, J., Topcu, S., Oztekin, M. E., Dingil, M., Sesveren, S., 2012. Using an electromagnetic sensor combined with geographic information systems to monitor soil salinity in an area of southern Turkey irrigated with drainage water. *Fresenius Environmental Bulletin (FEB)*, Vol 21, No 5: 1133 – 1145.
- Cetinkaya, C. P., N. Harmancioglu, (2014). Reduction of streamflow monitoring networks by a reference point approach. *J of Hydrology*. doi:10.1016/j.jhydrol.2014.03.006.
- Çobaner, M., (2013). Reference Evapotranspiration Based On Class A Pan Evaporation Via Wavelet Regression Technique. *Irrigation Science*, no.2, pp.119-134.
- Çobaner, M., A. Çakar, M. Çetin, R. Yurtal, (2011). Investigation of some Quality Parameters of Underground Water in the Göksu Plain with Probabilistic and Geostatistical Techniques (Göksu Deltasında Bazı Yeraltı Suyu Kalite Ögelerinin Probabilistik ve Jeostatistik Yöntemlerle İrdelenmesi). *IMO Teknik Dergi*, Volume: 22, Issue: 1, Pages: 5259-5283.
- Çobaner, M., R. Yurtal , A. Doğan , (2012). "Three Dimensional Simulation Of Seawater Intrusion In Coastal Aquifers: A Case Study In The Goksu Deltaic Plain", *Journal of Hydrology*, pp.262-280.
- Cobaner, M., R. Yurtal, A. Dogan, H. M. Louis, (2012). Three Dimensional Simulation of Sewater Intrusion in Coastal Aquifers: A Case Study in the Goksu Deltaic Plain,*Journal of Hydrology*, V. 464, 262-280.
- Dahamsheh, A., H. Aksoy, (2014). Markov Chain-Incorporated Artificial Neural Network Models for Forecasting Monthly Precipitation in Arid Regions, *Arabian Journal For Science And Engineering*, 39(4): 2513-2524.
- Darama, Y., (2014). Comment on "Groundwater Depletion in the Middle East from Grace With Implication for Transboundary Water Management in the Tigris-Euphrates-Western Iran Region" by Katalyn A. Voss, J.S Famiglietti, MingHui Lo, Caroline de Linage, Matthew Rodel and Sean C. Swenson, *Water Resources Research*, Vol.50, doi:10.1002/2013WR014084, 754-757.
- Derin, Y., K.K. Yilmaz, (2014). Evaluation of Multiple Satellite-Based Precipitation Products over Complex Topography, *Journal of Hydrometeorology*, 15 (4), 1498-1516. doi:10.1175/JHM-D-13-0191.1
- Elci, A., M. T. Ayvaz, (2014). Differential-Evolution Algorithm Based Optimization for the Site Selection of Groundwater Production Wells with the Consideration of the Vulnerability Concept, *Journal of Hydrology*.Doi: 10.1016/j.jhydrol.2014.01.071).
- Emiroglu, M. E., H. Agaccioglu, N. Kaya, (2011). Discharging capacity of rectangular side weirs in straight open channels. *Flow Measurement and Instrumentation*, 22(4), 319-330.

- Ercan, A., M. L. Kavvas, I. Haltas, (2014). Scaling and self-similarity in one-dimensional unsteady open channel flow. *Hydrological Processes*, 28(5), 2721–2737.
- Eris, E., N. Agiralioglu, (2012). Homogeneity and Trend Analysis of Hydrometeorological Data of the Eastern Black Sea Region, Turkey, *Journal of Water Resource and Protection (JWARP)*, 4(2): 99-105.
- Franks, S.W., E. Boegh, E. Blyth, D.M. Hannah, K. K. Yilmaz, (2011). *Hydroclimatology: Variability and Change*, IAHS RedBook Series, IAHS Publ. 344, ISBN 978-1-907161-19-3, 254 + x pp.
- Gul, G., O. Asikoglu, A. Gul, F. G Yaşoğlu, E. Benzedem, (2014). Nonstationarity in Flood Time Series. *J. Hydrol. Eng.*, 19(7), 1349–1360. <http://ascelibrary.org/doi/full/10.1061/%28ASCE%29HE.1943-5584.0000923>
- Guney S., (2011). Experimental and Numerical Investigation of Bedload Transport Under Unsteady Flows.
- Guney, S., (2011). A regional-scale transient groundwater flow model for Torbali , Turkey.
- Guney, S., (2011). Theoretical and Experimental Study of Transient Flows Due to Pump Run Down.
- Gurarslan, G., H. Karahan, D. Alkaya, M. Sarı, M. Yasar, (2013). Numerical Solution of Advection-Diffusion Equation Using a Sixth-Order Compact Finite Difference Method, *Mathematical Problems in Engineering*, Vol. 2013, Article ID: 672936.
- Haltas, I. (2012). Calculating the macrodispersion coefficient of the ensemble averaged solute transport equation in the discrete domain. *Hydrological Processes*, 26(22), 3448–3458.
- Haltas, I., I. Demir, (2014). Turkey Flood Information System (TABIS)', Remote Sensing and Geographical Information Systems (UZAL-CBS), October 14-17, 2014, Istanbul, Turkey.
- Haltas, I., M. L. Kavvas, (2011). Scale Invariance and Self-Similarity in Hydrologic Processes in Space and Time. *J. Hydrol. Eng.*, 16(1), 51-63.
- Haltas, I., M. L. Kavvas, (2011). Scale Invariance and Self-Similarity in Kinematic Wave Overland Flow in Space and Time. *Hydrological Processes*, 25(23), 3659–3665.
- Haltas, I., M. L. Kavvas, (2012). Scale invariance and self-similarity in kinematic overland flow in space and time in Overland Flow and Surface Runoff (editor : Tommy S. W. Wong). Nova Science Publishers ISBN: 978-1-61122-868-7.
- Harmancioglu, N., (2011). Assessment of water quality sampling sites by a dynamic programming approach.
- Harmancioglu, N., (2013). An Earth Observation Assisted Tool for Irrigation Water Management.
- Harmancioglu, N., (2013). Sustainability Issues in Water Management.
- Ibrikci, H., M. Cetin, E. Karnez, C. Kirda, S. Topcu, J. Ryan, E. Oztekin, M. Dingil, K. Korkmaz, H. Oguz, (2012). Spatial and Temporal Variability of Groundwater Nitrate Concentrations in Irrigated Mediterranean Agriculture. *Communications in Soil Science and Plant Analysis*, 43:1-2, 47-59.
- Ibrikci, H., M. Cetin, E. Karnez, W. A. Flugel, B. Tilkici, Y. Bulbul, J. Ryan, (2015). Irrigation-induced nitrate losses assessed in a Mediterranean irrigation district. *Agric. Water Manage.*, 148: 223–231 (<http://dx.doi.org/10.1016/j.agwat.2014.10.007>).
- Ibrikci, H., M. Cetin, E. Karnez, W. A. Flugel, B. Tilkici, Y. Bulbul, J. Ryan, (2015). Irrigation-induced nitrate losses assessed in a Mediterranean irrigation district. *Agric. Water Manage.*, 148: 223–231 (<http://dx.doi.org/10.1016/j.agwat.2014.10.007>).

- Kaman, H., A. Kurunc, N. K. Sonmez, M. Cetin, B. Y. Uz, G.E. Aslan, (2011). Preliminary investigation of seawater intrusion into inland through Acisu Creek in Antalya, Turkey. *Journal of Food Agriculture & Environment*, Volume: 9, Issue: 2, Pages: 612-617, Part: Part 2.
- Kaman, H., M. Cetin, C. Kirda, (2011). Effects of Lower Seyhan Plain irrigation on groundwater depth and salinity. *Journal of Food Agriculture & Environment*, Volume: 9 Issue: 1, Pages: 648-652.
- Kaman, H., M. Cetin, C. Kirda, (2011). Monitoring and assessing of changes in soil and groundwater salinity of Yemisli Irrigation District of Turkey using low quality irrigation water. *Scientific Research and Essays* Vol. 6(6), pp. 1388-1396 (<http://www.academicjournals.org/SRE>).
- Kaman, H., M. Cetin, C. Kirda, A. Kurunc, S. Sesveren, (2013). Using Electromagnetic Induction Technique to Determine Soil Salinity within Layers of Varying Depths: A Case Study in the Mediterranean Farmlands, Turkey. *Fresenius Environmental Bulletin (FEB)*, Vol 22, No 9: 2554 – 2566.
- Kaman, H., M. Cetin, C. Kirda, A. Kurunc, S. Sesveren, (2013). Using Electromagnetic Induction Technique to Determine Soil Salinity within Layers of Varying Depths: A Case Study in the Mediterranean Farmlands, Turkey. *Fresenius Environmental Bulletin (FEB)*, Vol 22, No 9: 2554 – 2566.
- Kaman, H., N. K. Sonmez, M. Çetin, A. Kurunc, G.E. Aslan, B. Uz, (2011). Evaluation in Initiative Sea Water Connected Rivers the Sea: Antalya Acısu River Sample. *Research Journal of Agricultural Science (TABAD)* 4 (2): 43-47. ISSN: 1308-3945, E-ISSN: 1308-027X (www.nobel.gen.tr).
- Karahan, H., G. Gurarlan, Z. W. Geem, (2013). Parameter Estimation of the Nonlinear Muskingum Flood Routing Model Using a Hybrid Harmony Search Algorithm, *Journal of Hydrologic Engineering*, 18(3), 352-360.
- Karahan, H., S. Iplikci, M. Yasar, G. Gurarlan, (2014). River Flow Estimation from Upstream Flow Records Using Support Vector Machines, *Journal of Applied Mathematics*, Vol. 2014, Article ID: 714213.
- Karnez, E., H. Ibrikli, M. Cetin, J. Ryan, M. Dingil, E. Oztekin, K. Korkmaz, (2013). Implications of Profile Mineral Nitrogen in an Irrigated Project Area of Southern Turkey. *Communications in Soil Science and Plant Analysis*, 44:1-4, 783-793, DOI:10.1080/00103624.2013.748861.
- Keskiner, A. D., T. İbrikli, M. Çetin, (2011). Probabilistic Temperature Estimation and Comparison in Geographical Information System Using Artificial Neural Networks. *Journal of Agricultural Sciences*. (www.agri.ankara.edu.tr/dergi), 17:241-252.
- Khan, S. I., Y. Hong, J. Wang, K. K. Yilmaz, J. J. Gourley, R.F. Adler, G. R. Brakenridge, F. Policelli, S. Habib, D. Irwin, (2011). Satellite remote sensing and hydrological modeling for flood inundation mapping in Lake Victoria Basin: Implications for hydrologic prediction in ungauged basins. *IEEE Transactions on Geoscience and Remote Sensing*, 49, 85–95, doi:10.1109/TGRS.2010.2057513.
- Kisi, O, M. E. Eminoglu, O. Bilhan, A. Guven, (2011). Prediction of lateral outflow over triangular labyrinth side weirs under subcritical conditions using soft computing approaches. *J. doi:10.1016/j.eswa.2011.09.035*.
- Kisi, O. J. Shiri, M. Tombul. Modeling rainfall-runoff process using soft computing techniques *Computers & Geosciences* Volume: 51 Pages: 108-117 DOI: 10.1016/j.cageo.2012.07.001 Feb. 2013

- Kisi, O., M. Tombul. Modeling monthly pan evaporations using fuzzy genetic approach" Journal of Hydrology Volume: 477 Pages: 203-212 Doi: 10.1016/j.jhydrol.2012.11.030 JAN 16 2013.
- Moffit, C.B., F. Hossain, R. F. Adler, K.K. Yilmaz, P. Harold, (2011). Validation of TRMM Flood Detection System over Bangladesh, International Journal of Applied Earth Observation and Geoinformatics (doi:10.1016/j.jag.2010.11.003).
- Nihat, K., M. Emiroglu M. E., H.Agaccioglu , (2011). Discharge coefficient of a semi-elliptical side weir in subcritical flow. Flow Measurement and Instrumentation, 22(1), 25-32.
- Onen, F., H. Agaccioglu, (2013). Live Bed Scour At A Side-Weir Intersection Located On An Alluvial Channel. Irrigation and Drainage, 62(4), 488-500.
- Onoz, B., M. Bayazit (2012). Block bootstrap for Mann-Kendall trend test of serially dependent data, Hydrological Process, 2012, Wiley, Vol. 26.(23) , p.3552-3560. Doi:10.1002.
- Ozdarici A., Z. Akyurek, (2012). A segment-based approach to classify agricultural lands by using multi-temporal optical and microwave data, International Journal of Remote Sensing, 33,(22),7184-7204,2012, <http://dx.doi.org/10.1080/01431161.2012.700423>
- Ozdarici, A., Z. Akyurek, (2011). Evaluation of Image Fusion Methods on Agricultural Lands. Journal of Earth Science and Engineering, 1, 107-113.
- Pokhrel, P., K. K. Yilmaz, H. V. Gupta, (2012). Multiple-criteria calibration of a distributed watershed model using spatial regularization and response signatures, DMIP-2 special issue, Journal of Hydrology, 418-419, 49-60.doi:10.1016/j.jhydrol.2008.12.004.
- Seckin, G., M. Cobaner , H. Çağatay , S. Atabay, K. Erduran, (2011). Bridge Afflux Estimation Using Ai Systems,” Proceeding Of The Institution Of Civil Engineers. Water Management , pp.283 – 293.
- Seckin, N., M. Cobaner, R.Yurtal, T. Haktanir, (2013). Comparison of Artificial Neural Network Methods with L-moments for Estimating Flood Flow at Ungauged Sites: the Case of East Mediterranean River Basin, Turkey, Water Resources Management, 27(7), 2103-2124, May 2013.
- Seckin, N., R. Yurtal, T. Haktanir, (2014). Regional flood frequency analysis for gauged and ungauged cathments of seyhan river basin in Turkey, Journal of Engineering Research, 2(1) 47-70, Mar 2014.
- Seckin, N., T. Haktanır, R. Yurtal, (2011). Flood frequency analysis of Turkey using L-moments method, Hydrological Processes Volume: 25 Issue: 22 Pages: 3499-3505.
- Selek, B., I. K. Tuncok, (2013). Effects of limate change on surface water management of Seyhan basin, Turkey. Environ Ecol Stat., Doi. 10.1007/s10651-013-0260-5.
- Selek, B., Y. Algın, S. Malkaralı, N. Yeşil, (2013). Establishment and Operation of Flood Early Warning System On Maritza River at the border side of Turkey and Bulgaria ”, 3th. National Flood Symposium, p. 85-94, 29-30 Apr. 2013, Istanbul.
- Sepetcioglu, M. Y. Flood Problems in Sanliurfa and Solution Proposals. ISSN:1306-3111 e-journal of New World Sciences Academy. NWSA-Engineering Sciences.
- Surer S., Z. Akyurek, (2012). Evaluating the utility of the EUMETSAT HSAF snow recognition product over mountainous areas of eastern Turkey. Hydrological Science Journal, 57 (8), 1-11, 2012, <http://dx.doi.org/10.1080/02626667.2012.729132>
- Turan, M. E., M. A. Yurdusev, (2011). Optimization of Open Canal Cross Sections by Differential Evolution Algorithm. Mathematical & Computational Applications, 16(1):77-86.

- Uyumaz, A.,I. Dabanlı, (2012). Architect Sinan's Kırkçeşme water supply system outside the city of Istanbul and city network, 2012,Water Science & Technology: Water Supply, 2012, in press.
- Wang, J., H. Yang, Li, J.J. Gourley, I. K. Sadiq, K.K.Yilmaz, R. F. Adler, F. S. Policelli, S. Habib, D. Irwin, A. S. Limaye, T. Korme, L. Okello, (2011). The coupled routing and excess storage (CREST) distributed hydrological model, *Hydrol. Sciences Journal*, 56: 1, 84-98, doi: 10.1080/02626667. 2010.543087.
- Yazicigil, H., K.K.Yilmaz, B. Erdemli, O. Yagbasan, (2011). Impacts of Decreasing Recharge Rates on Sustainable Groundwater Management, In: Baba, A.; Tayfur, G.; Gunduz, O.; Howard, K.W.F.; Friedel, M.J.; Chambel, A. (Eds.), *Issues of National and Global Security Series: NATO Science for Peace and Security Series C: Environmental Security*, Vol. 3, Springer, Dordrecht, The Netherlands, 1st Edition., 318 p., Hardcover, ISBN: 978-94-007-1142-6.
- Yıldız, E. F., I. Gurer, (2014). Environmental Problems of Sultansazlığı Wetland and Determination of Surface Water and Groundwater Relation at Sultansazlığı Wetland by Using Environmental Isotopes. *J. Wetlands Biodiversity* (2014) 4: 59-72.
- Yilmaz, B., M. A Yurdusev, (2011). Use of Data Envelopment Analysis as a Multi Criteria Decision Tool – a Case of Irrigation Management. *Mathematical & Computational Applications*, 16(3):669-679.
- Yilmaz, G, G. Yücerim, M. Deveciler, (2014). The observed changes in precipitation and flows of Kocadere Basin with respect to climate change. 12th National Water Structures Symposium, 21th-23th May, Tekirdag, Turkey.
- Yilmaz, K. K., H. Yazicigil, (2011). Potential Impacts of Climate Change on Turkish Water Resources: A Review, In: Baba, A.; Tayfur, G.; Gunduz, O.; Howard, K.W.F.; Friedel, M.J.; Chambel, A. (Eds.), *Issues of National and Global Security Series: NATO Science for Peace and Security Series C: Environmental Security*, Vol. 3, Springer, Dordrecht, The Netherlands, 1st Edition., 318 p., Hardcover, ISBN: 978-94-007-1142-6.
- Yoon, J., H. Aksoy, L. Kavvas, ACC Arguelles, KJB Mallari, (2014). A field application of physically-based erosion and sediment transport model for hillslope response, *Houille Blanche-Revue Internationale De L Eau*, 2: 81-87.
- Yucel, I., A. Onen, K.K. Yilmaz, D. Gochis, (2015). Calibration and Evaluation of a Flood Forecasting System: Utility of Numerical Weather Prediction Model, Data Assimilation and Satellite-based Rainfall, *Journal of Hydrology*, January, 2015, doi: 10.1016/j.jhydrol.2015.01.042

K. International Conference / Symposium / Conference Proceedings

- Abdollahzadehmoradi Y., B. Onoz, Seasonality Flood Analysis of Upper Karun Basin (Iran), ASCE, 6th International Perspective on Water Resources & Environment, (IPWE),7-9 January 2013, Izmir.
- Aksoy, H., A. Gedikli, J. Yoon, N.E. Unal, S. Cokgor, E. Eris, M. Yilmaz, (2013). Process-based rainfall-runoff-sediment transport model based on laboratory-scale experimental data, 6th International Conference on Water Resources and Environment Research, Water & Environmental Dynamics, Abstract Volume, 461, 3–7 June 2013, Germany.
- Aksoy, H., E. Eris, (2012). Empirical Models for Sediment Transport From Hillslopes in Hydrological Watersheds, XXVII Nordic Hydrological Conference (Nordic Water 2012), Abstract Book, Finland.

- Aksoy, H., N.E. Unal, E. Eris, I. Teltik, (2012). Stochastic modeling of lake Van water level time series with jumps and multiple trends, 3rd STAHY International Workshop on Statistical Methods for Hydrology and Water Resources Management, Tunis, CD.
- Aksu, H., I. Uçar, (2013). Drought Assessment of Ankara. First World Irrigation Forum (Poster).
- Capar G., U. Yetis, (2014). Development of a national set of water indicators for Turkey, IWA World Water Congress and Exhibition, 21-26 Ekim 2014, Lizbon, Portekiz.
- Capar, C. M. Aksit, S. Celik, S. Kodal, (2013). Evaluation of Groundwater Quality used for Agriculture in Ankara-Golbasi Special Environmental Protection Area, Proceedings of the Second International Conference on Water, Energy and the Environment Kusadası, Turkey September 21-24.
- Capar, G. et al, (2013). Evaluation of Groundwater Quality Used For Agriculture In Ankara-Golbası Special Environmental Protection Area. Proceedings of the second international conference on water, energy and the environment kusadası, Turkey September 21-24.
- Donma, S., S.P. Guvel , B. Selek, (2013). Identification of Reservoir Operation Management Policies Within The Framework of Adaptation to Climate Change: The Case Study of Seyhan River Basin.(Poster). First World Irrigation Forum. 25 September-05 October 2013, Mardin.
- Eris, E., H. Aksoy, (2013). Trend analysis in frequency and seasonality of high and low flows in Eastern Black Sea region, Turkey, Facets of Uncertainty, Statistical Hydrology STAHY'13, Abstract, 65, 17-19 October 2013, Kos.
- Eris, E., H. Aksoy, (2014). Rainfall Triggered Landslides In Trabzon Province, Turkey, Proceedings of the Mediterranean Meeting on "Monitoring, modelling and early warning of extreme events triggered by heavy rainfalls". PON 01_01503 - MED-FRIEND project, June 26th-28th, University of Calabria, Cosenza (Italy).
- Haltas, I., B. Kocaman, G. Tayfur, S. Elçi, (2014). Two Dimensional Flood Modeling and Mapping for Porsuk Dam Break. Proc., 11th International Congress on Advances in Civil Engineering, Istanbul, Turkey.
- Haltas, I., G. Tayfur, S. Elci, (2013). Numerical Simulation of Flood Wave Propagation due to Dambreak. Proc., 6th International Perspective on Water Resources & the Environment, Izmir, Turkey (oral).
- Haltas, I., M. L Kavvas, (2012). Scale Invariance of Overland Flow Processes as Initial-Boundary Value Problems. Proc. (abstract), EWRI 2012 World Environmental and Water Resources Congress 2012, Albuquerque, NM, USA (oral).
- Haltas, I., N. Yılmaz, (2011). Reconstructing the Non-Tidal Component of Historical Water Level Data with Artificial Neural Networks. Proc., 2nd International Symposium on Computing in Science & Engineering 2011, Kusadası, Aydın, Turkey (oral).
- Haltas, I. (2013). Developing a National System for Turkey to Store the Flood Risk Maps in an Online Database, and Share through a Web Portal. Proc., 6th International Perspective on Water Resources & the Environment, Izmir, Turkey (Poster).
- Haltas, I., (2013). Turkey's Need for a Manual and General Specifications for Flood Hazard Mapping Studies. Proceedings Booklet. 2nd International Balkans Conference on Challenges of Civil Engineering, Tirana, Albania (oral).
- Haltas, I., I. Demir, (2014). Toward a Flood Information System (TABİS) for Turkey. Proc., 11th International Congress on Advances in Civil Engineering, Istanbul, Turkey (oral).

- Haltas, I., I. Demir, (2014). Toward a Flood Information System (TABIS) for Turkey. 11th International Conference on Hydroinformatics, New York City, NY, USA (oral).
- Kuscu, A., M. Y. Pamukoglu, O. S. Kuscu, (2013). Removal of Heavy Metal From Aqueous Solution By Pectin And Modified Pectin Adsorption, The International Conference on Environmental Science and Technology, Nevsehir, Turkey June 18 – 21.
- Mahnamfar F., B. Onoz, Low Flow Analysis of Iran's Karun Upper Basin, ASCE, 6th International Perspective on Water Resources & Environment, (IPWE),7-9 January 2013, Izmir.



**TURKISH NATIONAL UNION
of
GEODESY and GEOPHYSICS**

NATIONAL REPORT
METEOROLOGICAL AND ATMOSPHERE SCIENCES COMMISSION OF
TURKEY FOR 2011 - 2015

to be presented at the
XXVI. GENERAL ASSEMBLY
of the
INTERNATIONAL UNION of GEODESY and GEOPHYSICS
22 JUNE - 02 JULY, 2015

METEOROLOGICAL AND ATMOSPHERE SCIENCES COMMISSION OF
TURKEY

(www.mgm.gov.tr)

TURKISH NATIONAL UNION OF GEODESY AND GEOPHYSICS (TNUGG)

**THE REPORT OF TURKISH NATIONAL
METEOROLOGY AND
ATMOSPHERIC PHYSICS COMMISSION**

(2011 – 2014)

**Prepared For the 26th General Assembly
of the International Union of Geodesy and Geophysics**

**7 September 2015
Prague/Czech Republic**

TURKISH STATE METEOROLOGICAL SERVICE (TSMS)

ANKARA

March, 2015

OUTLINE

- ✧ **INTRODUCTION**
- ✧ **ACTIVITIES MADE BY TURKISH NATIONAL COMMISSION OF
METEOROLOGY AND ATMOSPHERIC PHYSICS (TUMAK) IN THE
PERIOD OF 2011-2014**
- ✧ **SOME ACTIVITIES IN THE FIELD OF METEOROLOGY AND
ATMOSPHERIC PHYSICS IN TURKEY (2011-2014)**
- ✧ **RESEARCH PROJECTS**
 - SUPPORTED BY TUJJB IN TUMEHAP PROJECTS**
 - SUPPORTED BY TURKISH SCIENTIFIC AND RESEARCH COUNCIL
PROJECTS**
 - OTHER PROJECTS**
- ✧ **PEER REVIEWED PUBLICATIONS**
- ✧ **INTERNATIONAL CONFERENCE AND SYMPOSIA**

INTRODUCTION

From the very existence of human beings due to effects of meteorological phenomena on life; atmospheric events have always been researched. By this manner, human beings tried to find variable forecasting ways, either to benefit from positive effects or to protect from negative effects.

Turkish State Meteorological Service (TSMS) is a member of World Meteorological Organization (WMO) which also has 185 member services as the representative of countries under the umbrella of United Nations (UN). As one of the most successful sample of international cooperation since its establishment, WMO has increased societies interest on climate change and meteorological events based natural disasters. Moreover, World Climate Research Programme (WCRP) has been established by WMO and UNEP (United Nations Environment Programme). Meteorology Services studies on observing, weather forecasting, early warning and climate studies are also globally serving for health, food and water safety, poverty reduction.

Increase in world population, unplanned urbanization and migration problems and negative effects of global warming originated climate change and services need on food and water sources sectors have been increased and accessed new liabilities to the meteorological services.

Activities made by Turkish National Commission of Meteorology and Atmospheric Physics (TUMAK) in the period of 2011-2014

- 1- Two-days WORKSHOP in “Aviation Meteorology” was held at Regional Directorate of Istanbul Meteorology on 21-23 June 2011. During the workshop, TAF and trend adjustments were told to the participants.

- 2- WORKSHOP on “Regional Flash Flood Guidance System – Black Sea and Middle East Regions as Part of the Global Flash Flood Guidance System (FFGS)” was held in Istanbul between 12-16 September 2011 under hospitality of the TSMS. The workshop was supported by WMO, US Hydrologic Research Center (HRC), NOAA Flood River Forecast Center (RFC), US UCAR, Russian State Hydrometeorological University, the French National Flood Forecast Centre (SCHAPI) and US National Weather Service (NWS) and several countries in the region participated in to the workshop along with the local institution and agency representatives from TSMS, State Hydraulic Works (DSI), General Directorate of Water Management, Disaster and Emergency Management Directorate (AFAD), METU, Gazi and Selcuk Universities and Water Foundation. The representatives who attended the meeting proposed TSMS to be Flash Flood Guiding Center for the Black Sea and Middle East regions.
- 3- **Regular General Assembly** of Turkish National Confederation of Geodesy and Geophysics (TUJJB) has been held in Regional Meteorological Directorate of Ankara in February 2012.
- 4- Regional WORKSHOP on “Modeling of Snow Parameters” was held in Ankara between 26-29 March 2012 under hospitality of the TSMS. The workshop was supported by USAID, HRC, NOAA.
- 5- Education on “Quantitative Precipitation Estimation and Quantitative Precipitation Assessment” were organized at Regional Training Center of WMO in Ankara between 05-09 September 2012. The workshop was supported by NCAR.
- 6- 6th International COURSE on “Meteorological Telecommunication and WMO Information System” was held in Antalya between 01-06 October 2012.
- 7- 6th International TRAINING on “Meteorological Radars” was held in Mugla between 08-12 October 2012.
- 8- 3rd International COURSE on “Upper Atmosphere Observation Systems” was held in Istanbul at Regional Training Center between 15-19 October 2012.

Several participants from Egypt, Germany, Hungary, Kazakhstan Senegal and Tunisia participated in to the course.

- 9- 6th Atmospheric Sciences Symposium was supported with articles of TUMAK groups.
- 10- WORKING GROUPS of TUMAK have been revised and several groups such as Atmospheric Modelling, Aviation Meteorology, Weather Forecasting, Hydrometeorology Climatology, Meteorological Observations, Remote Sensing, Meteorological Disasters and Geographical Informations Systems have been created in 2013.
- 11- 3th National SYMPOSIUM on “Flood” was held in Istanbul between 29-30 April 2013 with support of Istanbul Technical University.
- 12- 5th International WORKSHOP on “Climate Variability and Predictions” and SYMPOSIUM on “Global Climate Variability, Forecasts and Services” was held in Istanbul between 17-28 June 2013. The workshop was supported by NOAA, WMO and USAID.
- 13- International WORKSHOP on “Climate Change Monitoring and Evaluation” was held in Turkish Republic of Northern Cyprus between 25-27 September 2013.
- 14- ATTENDANCE provided to Meetings of European Working Group on Limited Area Modelling (EWGLAM) and Short Range Numerical Weather Prediction (SRNWP) 30 September – 04 October 2013.
- 15- International WORKSHOP on “HARMONIE (The non-hydrostatic convection-permitting model)” was held in Ankara Regional Training Center between 21-25 October 2013.
- 16- 3rd International WORKSHOP on “Meteorology, Sand and Dust Storm and Combating Desertification and Erosion” was held at Dragos institution of State Hydrolic Works in Istanbul between 28-31 October 2013. The workshop was supported by WMO, EUMETSAT, AEMET and BSC. Participants from several countries such as Saudi Arabia, Oman, Lebanon, Iran, Libya, Algeria participated in to the workshop along with lecturers from Serbia and Spain.

- 17- ATTENDANCE provided to 16th Commission Meeting of Atmospheric Sciences (CAS-16) in 20-26 November 2013.
- 18- International WORKSHOP on “Drought Management” was held in Ankara between 04-05 March 2014.
- 19- 10th International NATO’s ACO METOC CONFERENCE on “Meteorology and Oceanography” was held in Istanbul between 02-04 April 2014.
- 20- ATTENDANCE provided to 16th Session of Agricultural Meteorology Commission (CaGM) between 07-15 April 2014.
- 21- TRAINING on “Advanced Forecasting” was held in Ankara Regional Training Center for participants from Saudi Arabia between 26 May – 16 June 2014.
- 22- 6th International WORKSHOP on “Global Climate Variability, Forecasts and Services” was held in Istanbul between 04-16 August 2014. The workshop was supported by NOAA, WMO and USAID.
- 23- MEETING on “The South-East European Climate Outlook Forum” was held in Antalya between 17-22 November 2014.
- 24- Course on “Aviation Meteorology” was held in Ankara Regional Training Center for participants from Sudan between 15-17 December 2014.
- 25- ATTENDANCE provided to 5th Meeting of the Director Generals of the Economic Cooperation Agency (EIT) countries held in Istanbul between 15-17 December 2014 with aim of improving cultural and economic ties among the EIT countries.

SOME ACTIVITIES IN THE FIELD OF METEOROLOGY AND ATMOSPHERIC PHYSICS IN TURKEY (2008-2011)

RESEARCH PROJECTS:

A.SUPPORTED BY TUJJB IN TUMEHAP

- ▲ 2006-2011. Actual Erosion Risk Analysis Based on Surface Observations and Remote Sensing Techniques (in Turkish), TUJJB-TUMEHAP-01-06 project- **Principal Investigator: Zafer Aslan** (resulted).
- ▲ 2011 - . Model development for geographical information system based statistical flow forecasting at Kızılırmak basin (in Turkish) - **Principal Investigator: Zuhul Akyürek** (on going project).
- ▲ 2012 - . Examination of the ionospheric variability in İstanbul city (in Turkish) - **Principal Investigator: Zerefşan Kaymaz** (on going project).
- ▲ 2013 - . Determination of extreme climate indices by Regional Climate Model (in Turkish) - **Principal Investigator: Barış Önel** (on going project).

B. SUPPORTED BY Turkish National Scientific and Research Council

- ▲ TÜBİTAK -Cost Project:111y234 Short Term Forecast of Solar Radiation via WRF Model (Coordinator: S.Incecik)
- ▲ Tujjb Project: Seasonal Modeling of Ozone Concentration over Istanbul (Coordinator: S.Incecik)
- ▲ TÜBİTAK Project: Investigation Of Air Pollution Over Kağıthane Region – Researcher: S.Incecik)
- ▲ TÜBİTAK Project, Short Term Wind Energy Forecast System, 110Y050, S. Menteş, Y.S. Ünal, S. Incecik, B. Önel, E. Tan, S. Topcu, Y. Borhan (2012-2014)
- ▲ TÜBİTAK Project: A General Modeling of Input, Output, and Productivity Losses of The Wind-Solar Hybrid System in Istanbul (Researcher: Bihter TURNA).
- ▲ TÜBİTAK 1007 KAMAG: Developing national wind energy systems – MİLRES (Researcher: Bihter TURNA).

C.Others:

- ▲ EUMETSAT Project, Satellite Application Facility On Support To Operational Hydrology And Water Management (H-SAF), CDOP 2 (Coordinator: A.Öztopal)

PEER -REVIEWED PUBLICATIONS:

- Şaylan, L., Çaldağ, B., Bakanoğulları, F., Toros, H., Yazgan, M., Şen, O., Özkoca, Y. 2011: Spatial Variation of the Precipitation Chemistry in the Thrace Region of Turkey. CLEAN – Soil, Air, Water. Volume 39, Issue 5, p: 491–501
- Yurdanur S. Unal, Hüseyin Toros, Ali Deniz and Selahattin Incecik-2011, Influence of Meteorological Factors and Emission Sources on Spatial and Temporal Variations of PM10 concentrations in Istanbul Metropolitan Area, Atmospheric Environment, 5504-5513
- Incecik S, A.Gertler, P.Kassomenos, Air quality and aerosols, Science of the Total Env., 488-489, 355.2014.
- Betül Özer,, Selahattin Incecik, Erdem Görgün, Turkish electricity sector modeling: The costs of the CO2 mitigation scenarios, Submitted to Mitigation and Adaptation Strategies for Global Change (accepted) 2014.
- U. Im, S. Incecik, M. Guler, S. Topcu, Y.S. Unal, O. Yenigun, T. Kindap, M.T.Odman, M. Tayanc, A. Tek, Analysis of surface ozone and nitrogen oxides at urban, semi-urban and rural sites in Istanbul, Turkey, Science of the Total Environment, 443,920-931, 2013.
- Özer B, E. Görgün, S.Incecik, The scenario analysis on CO2 emission mitigation potential in Turkish electricity sector: 2006-2030, Energy, 49,395-403,2013.
- Deniz.A, H. M. Çelebi, S. Incecik, H. Toros, Analysis of ozone and its precursors at an urbanized and industrialized creek valley (Golden Horn), Istanbul, Turkey, Fresenius Environmental Bulletin. 22, 2524-2532, 2013.
- Markakis, K., Im, U., Unal, A., Melas, D., Yenigun, O., Incecik, S. Compilation of a high resolution emissions inventory for the Greater Istanbul Area. Accepted for publication in Atmospheric Pollution Research. 3-5, 112-125, 2012
- Unal Y.S., A.Deniz, H.Toros and S Incecik, Temporal and spatial patterns of precipitation variability for annual, wet and dry periods in Turkey, Int. Journal of Climatology, 32, 392-405, DOI: 10.1002/joc.2274, 2012.
- Hänninen.O, S. Vardoulakis, D. A. Sarigiannis, S. Incecik, R. S. Sokhi, 2011, Focus on exposure to air pollution and related health impacts, Air Quality, Atmosphere and Health, DOI 10.1007/s11869-011-0137-4, 2011.

- Unal.Y.S, A.Deniz, H.Toros and S.Incecik, Influence of meteorological factors and emission sources on spatial and temporal variations of PM10 concentrations in Istanbul metropolitan area, *Atmospheric Environment*, 45,5504-5513.2011.
- U.Im, K.Markakis, S.Incecik, O.Yenigun, A.Unal, T.Kindap, S.Topcu, M.Tayanc, M.Guler, The Impact of Anthropogenic and Biogenic Emissions on Surface Ozone Concentrations in Istanbul, *Science of the Total Environment*, 409, 1255-1265, 2011.
- Deniz, A, H.Toros, S.Incecik, Spatial variations of climate indices in Turkey, *Int. Journal of Climatology*, 31, 3, 394-403. 2011.
- Tilev-Tanriover, S., Kahraman, A. (2014) Saharan dust transport by Mediterranean cyclones causing mud rain in Istanbul. *Weather* -in pres
- Tilev-Tanriover, S., Kahraman, A. (2013) Impact of Turkish Ground-based GPS-PW Data Assimilation on Regional Forecast: 8-9 March 2011 Heavy Snow Case. *Atmospheric Science Letters*- DOI: 10.1002/asl2.482
- Tilev Tanriover, S., Kahraman, A., Incecik, S., Deniz, A., Toros, H., Celebi, H. M., Ozturk, A., and Sezen, I. (2014) Meteorological modeling of the PM10 episode in the creek valley of Golden Horn Harbour, Istanbul under very stable conditions for November 6-9, 2010. *Air Pollution Modeling and its Application XXII, NATO Science for Peace and Security Series C: Environmental Security*, pp 685-692.
- U.Im, K.Markakis, S.Incecik, O.Yenigun, A.Unal, T.Kindap, S.Topcu, M.Tayanc, M.Guler, The impact of anthropogenic and biogenic emissions on surface ozone concentrations in Istanbul, *Science of the Total Environment*, Vol: 409, pp1255-1265, 2011
- U.Im,S. Incecik, M. Guler, A.Tek, S. Topcu, Y.S.Unal, O.Yenigun,T. Kindap, M.T. Odman, M. Tayanc, Analysis of surface ozone and nitrogen oxides at urban, semi-rural and rural sites in Istanbul, Turkey, *Science of the Total Environment* Vol: 443, pp 920-931, 2013.
- İzgi, E., Oztopal, A., Yerli, B., Kaymak, M.K. and Sahin, A.D.2012, Short-mid-term solar power prediction by using artificial neural networks, *Solar Energy* -Vol. 86(2), pp. 725-733
- E. İzgi, A. Öztopal, M.K. Kaymak, B. Yerli, A.D. Şahin, 2014, Determination the representative time horizons for short-term wind power prediction by using artificial neural networks , *Energy Sources, Part A*, DOI: 10.1080/15567036.2011.561274
- S. Puca, F. Porcù, A. Rinollo, G. Vulpiani, P. Baguis, S. Balabanova, E. Campione, A. Ertürk, S. Gabellani, R. Iwanski, M. Jurašek, J. Kanák, J. Kerényi, G. Koshinchanov, G. Kozinarova, P. Krahe, B. Lapeta, E. Lábó, L. Milani, L. Okon, A. Öztopal, et al., 2014, The validation service of the hydrological SAF geostationary and polar satellite precipitation products, *Natural Hazards and Earth System Sciences* 14, 871–889, DOI:10.5194/nhess-14-871-2014

- Çakır, S., Kadioğlu, M., Çubukçu, N., 2013. Multischeme ensemble forecasting of surface temperature using neural network over Turkey, *Theoretical and Applied Climatology*, 111(3-4), pp 703-711.
- Önoğlu B., D. Bozkurt, U. U. Turuncoglu, O. L. Sen, H. N. Dalfes, 2014, Evaluation of the 21st century RCM simulations driven by multiple GCMs over the Eastern Mediterranean-Black Sea region, *Climate Dynamics*, 42, 1949-1965.
- Bozkurt D., U. Turuncoglu, O.L. Sen, B. Onol, H. N. Dalfes, 2012, Downscaled simulations of the ECHAM5, CCSM3 and HadCM3 global models for the eastern Mediterranean-Black Sea region: evaluation of the reference period", *Climate Dynamics*, 39, 207-225.
- İzgi, E., Öztopal, A., Yerli, B., Kaymak, M.K. and Şahin, A.D.2012, Short-mid-term solar power prediction by using artificial neural networks, *Solar Energy* -Vol. 86(2), pp. 725-733
- E. İzgi, A. Öztopal, M.K. Kaymak, B. Yerli, A.D. Şahin, 2014, Determination the representative time horizons for short-term wind power prediction by using artificial neural networks , *Energy Sources, Part A*, DOI: 10.1080/15567036.2011.561274
- Ohara N., M.L. Kavvas, S. Kure, Z.Q. Chen, S. Jang, and E. Tan, 2011. Physically based Estimation of Maximum Precipitation over American River Watershed, California, *Journal of Hydrologic Engineering*, 16, 351.
- Sunal Y.S., Tan E., and Menten S.S., 2013. Summer Heat Waves over Western Turkey between 1965 and 2006, *Theoretical and Applied Climatology*, DOI: 10.1007/s00704-012-0704-0. <http://dx.doi.org/10.1007/s00704-012-0704-0>

INTERNATIONAL CONFERENCE AND SYMPOSIA:

- Coskun, E., Çakır, D.E. and Sen, O. 2013: THE RELATIONSHIP OF TEMPERATURE INVERSION AND PARTICULATE MATTER (PM) IN İTÜ CAMPUS, İSTANBUL, 6th. Atmospheric Sciences Symposium ATMOS 2013. p. 451-458. İstanbul, (Poster)
- Capraz, O. and Sen, O. 2013: Effect of Apparent Temperature on Mortality in İstanbul, Turkey. 6th. Atmospheric Sciences Symposium ATMOS 2013. p. 429-434. İstanbul

- Kübra Ağaç, Ali Deniz, Bahtiyar Efe-2014, The Spatial and Temporal Variaton of PM10 Concentration Levels in Kagithane Creek Valley, İstanbul, 11th AOGS Annual Meeting, Asia Ocenia Geosciences Symposium, Sapporo, Japan
- B. Efe, A. Unal, A. Deniz, T. Özdemir, İ. Sezen, S. İncecik-2014, Pm10 Levels In The Kağıthane Valley, Istanbul Turkey And Meteorological Influences, 9th International Air Quality Conference, Garmisch-Partenkirchen
- K.Ağaç, A. Deniz, B. Efe, S. İncecik, E.T. Özdemir, İ. Sezen-2014, The Assessment of NOx Concentration Values of Kağıthane, İstanbul, 9th International Air Quality Conference, Garmisch-Partenkirchen
- Y. B. Öztaner, E.T. Özdemir, İ. Sezen, B. Efe-2013, An Examination of Atmospheric Transports of Sand and Dust PM10 Profiles at Airports Over Turkey on 18 April 2012 When Southern Storm Has Been Occurred, Organization of Scientific and Technique Vol a Vole (OSTIV) Met Panel, OSTIV2013, Alanya, WMO RTC
- Ali Öztürk, Selahattin İncecik, Ali Deniz, Hüseyin Toros, Abdullah Kahraman, Hafize Melike Çelebi and İsmail Sezen-2011, PM10 Air Quality Variations In Urbanized Areas and Industrialized Creek Valley In Istanbul, European Geosciences Union General Assembly 2011 Vienna, Austria
- S.İncecik, Short-lived air pollutants and climate coalition, Climate Change and Climate Dynamics Conference-CCCD-2014, 31-36.D.D.Barı(Ed). ITU
- K.Ağaç, B. Efe, A. Deniz, S.İncecik, T. Özdemir, İ. Sezen, 2014, The assessment of NOx concentration values of Kagithane Istanbul, Air Quality 2014, Garmisch-Partenkirchen, 24-28 March 2014.
- S.İncecik, 2014, Short-lived pollutants and climate coalition, Int. Water Symposium. Impacts of climate change on coastal cities, İzmir 30 Jan 2014.
- S.T.Tanrıöver, A.Kahraman, S.İncecik, A.Deniz, H.Toros, H.M.Celebi, A.Öztürk, İ.Sezen, 2014, Meteorological modeling of the PM10, Episode in the creek valley of Golden Horn harbour, Istanbul under very stable conditions for Nov 6-9, 2010 episode, Air Pollution Modeling and Its Application XXII(Eds:D.G.Steyn, P.J.H.Builtjes, and R.M.A.Timmermans), 685-692.
- E. Tan, S. Mentés, E. Unal, B. Onol, Y.S. Unal, E. Yilmaz, M. Sayinta, N. Goktepe, and S. Incecik, The performance evaluation of the WRF Model for Short Term Wind Energy Prediction System for Turkey, EWEA Wind Power Forecasting Workshop, Rotterdam, 3-4 December 2013, The Netherlands.
- S. Mentés, Y.S. Unal, S. Incecik, E. Tan, B. Barutcu, B. Onol, E. Unal, B. Efe, S. Topcu, S. Rustemoglu, T. Ozdemir, Y. Borhan, C. Dundar, M. Turkmen, A Short Term Wind Energy Prediction System for Turkey, EWEA Wind Power Forecasting Workshop, Rotterdam, 3-4 December 2013, The Netherlands.
- S. T. Tanriover, A.Kahraman, E. Çalışkan, S.İncecik, C.Kahya, S.Topçu, Bülent Aksoy, 2013, The performance of the analysis of the WRF GHI predictions in two

different regions of Turkey, Proceedings of IX. Clean Energy Symposium, UTES'13, 25-28 December 2013, Konya.436-449.

- B.Özer, S.İncecik, E.Görgün, Turkish electricity sector modeling: Cost analysis of the mitigation scenarios, IUAPPA 2013, 29th Sept- 4th Oct 2013, Cape Town, South Africa.
- B. Öztaner, C. Kahya, S. İncecik, The Impact of Aerosols on Global Horizontal Irradiance over southeastern Anatolia of Turkey, 13th EMS Annual Meeting & 11th European Conference on Applications of Meteorology (ECAM) 9-13 Sept., Reading, UK, 2013.
- Z. Aslan, S. Topcu, B. Barutcu, S. Incecik, B. Aksoy and S. Sakarya, Analyses of Variations in Solar Irradiation based on Wavelet Technique, 7th International Image Processing & Wavelet on Real World Applications Conference IWW 2013 5-6 September 2013, Valencia, Spain, 2013.
- U. Im, S. Incecik, M. Guler, S. Topcu, Y.S. Unal, O. Yenigun, T. Kindap, M.T. Odman, M. Tayanc, A. Tek, Analysis of oxidant levels and their variation at urban and rural sites in Istanbul, Turkey, AOGS 2013, 24-28 June 2013. Brisbane, Australia
- U. Im, S. Incecik, M. Guler, S. Topcu, Y.S. Unal, O. Yenigun, T. Kindap, M.T. Odman, M. Tayanc, A. Tek, Analysis of oxidant levels and their variation at urban and rural sites in Istanbul, Turkey, AOGS 2013, 24-28 June 2013. Brisbane, Australia
- S. Incecik, Review of air quality modeling studies in Istanbul, 10th Workshop on Urban Air Quality, EUROCHAMP-2, Integration of European Simulation Chambers for Investigation Atmospheric Process. ITU Gumussuyu Campus, 15-17 October 2012. Istanbul Turkey.
- M. Coskun, H. Toros, A. Deniz, A. Ozturk and S. Incecik, Volatile Organic Component Analysis in Kağıthane, 4th International Symposium and IUAPPA Regional Conference, September 2012 Istanbul –Turkey.
- U. Im, S. Incecik, M. Guler, S. Topcu, Y.S. Unal, O. Yenigun, T. Kindap, M.T. Odman, M. Tayanc, A. Tek, Analysis of surface ozone and nitrogen oxides at urban, semi-urban and rural sites in Istanbul, Turkey, 4th International Symposium and IUAPPA Regional Conference, September 2012 Istanbul –Turkey.
- Betül Özer, Erdem Gorgun, Selahattin İncecik, The Scenario Analysis on CO2 Emission Mitigation Potential in Turkish Electricity Sector: 2006-2030, 4th International Symposium and IUAPPA Regional Conference, September 2012 Istanbul –Turkey.
- Hakki Baltacı, Tayfun Kindap, Alper Unal, Seden Baltacıbasi, Luca Pozzoli, Selahattin Incecik, Mehmet Karaca, The Effects of Synoptic Circulation Types on PM10 concentrations in the Northwestern of Turkey, 4th International Symposium and IUAPPA Regional Conference September 2012 Istanbul –Turkey.

- Unal,YS,H.Toros,A.Deniz, S.İncecik, Spatial and temporal variation of PM10 variation in Istanbul, Impact of Urbanization on the regional air pollution and climate, Asia Oceania Geosciences Society,AOGS 2012, 13-17 August, Singapore.
- S.Topcu, S.incecik, O.Yenigün, A Review of the Surface Ozone and Its Precursor Concentrations in the Megacity of Istanbul, Impact of Urbanization on the regional air pollution and climate, Asia Oceania Geosciences Society,AOGS 2012, 13-17 August, Singapore.
- E.T. Ozdemir, S. Mentis, E. Tan, E. Unal, B. Efe,Y. Unal, E. Oner, K.Anbarci, B.Onol, Y. Borhan, S. Incecik;, 2012, “Short Term Wind Power Forecast in Manisa, Turkey by Using the WRF Model Coupled to a CFD Model”. The European Conference & Workshop on Renewable Energy Systems.
- F. Yazıcı, S. İncecik, T. Kindap, Radon in ITU Campus Building, Air Quality Management at Urban, Regional and Global Scales, 4th International Symposium and IUAPPA Regional Conference , September 2012 Istanbul –Turkey.
- J-P. Jalkanen, H. Toros, L. Johansson, J. Kukkonen, S. Incecik, Early Statistical Analysis of Ship Emissions Inventories in the Istanbul Area, Air Quality Management at Urban, Regional and Global Scales, 4th International Symposium and IUAPPA Regional Conference , September 2012 Istanbul –Turkey.
- C. Kahya, S. Incecik, S.Topcu, H.Toros, A. Deniz and Ö.Çapraz, Teleconnection Indices’ Effect on Urban Pollutants in Istanbul, Air Quality Management at Urban, Regional and Global Scales, 4th International Symposium and IUAPPA Regional Conference , 10-13 September 2012 Istanbul –Turkey.
- H.Toros, G. Geertsema, G. Cats, S. İncecik, 2012, Analysis of HIRLAM numerical weather prediction model during an air pollution episode in Istanbul in 2009, NATO/SPS International Technical Meeting on Air Pollution Modelling and its Application 27 Sept-01 Oct 2010, Torino Italy Volume 4, Part 1, 119-123, DOI: 10.1007/978-94-007-1359-8_21.
- S.İncecik and U.İm, 2011, A review of Air Quality in Istanbul, Final Symposium of the EU FP7 project MEGAPOLI Megacities: Emissions, urban, regional and Global Atmospheric Pollution and climate effects, and Integrated tools for assessment and mitigation,26-28 September 2011, CNRS, Paris, France
- A.Kahraman, S.Tilev Tanrıover, S.İncecik, A.Deniz, H.Toros, M.Celebi, A.Öztürk, İ.Sezen,2011, Analyses and forecasting of urban PM10 air pollution episode in very stable conditions in Istanbul, Turkey, on 6-9 November 2010. 11th EMS/10th ECAM, European Conference on Applications of Meteorology, Berlin,Germany, 12-16 Sept. 2011
- B.Özer, E.Görgün, S.İncecik, 2011,An analysis of the CO2 emission mitigation potential from electricity production in Turkey. 10th Int.Conf. on Sustainable energy technologies, 4-7 Sept. 2011,Istanbul

- U.Im, M.Guler, S.Incecik, O.Yenigun, S.Topcu, A.Tek. 2011, Analysis of surface ozone and nitrogen oxide concentrations in urban, semi-urban and remote sites of Istanbul, Turkey, AOGS 2011, 8-12 Aug.2011 Taipei, Taiwan.
- Kahya,C., S. Incecik, and S. Topcu, An Assessment of the Laminated Ozone Characteristics in European mid- latitudes through 1997-2008, Geophysical Research Abstracts, Vol. 13, EGU2011-12529, 2011.
- Öztürk A, İncecik S, Deniz A, Toros H, Kahraman A, Çelebi HM, Sezen İ, 2011. PM10 air quality variations in urbanized areas and industrialized creek valley in Istanbul, European Geosciences Union (EGU), General Assembly 2011, Vienna, Austria, 03 – 08 April 2011.
- Efe. B., S. S. Menten, D. Akcan, E. Tan, Y.S. Unal, B. Onol , S. Tanriover, S. Rustemoglu, K. Anbarci, E. Oner, and S. Incecik, 2011, Preliminary Results of Short Term Wind Energy Prediction System (SWEPS) for the Northwestern Region of Turkey, EMS Annual Meeting Abstracts, Vol. 8, EMS2011-2011, 11th EMS / 10th ECAM.
- Çelebi HM, Deniz A, Toros H, Kahraman A, Sezen İ, Öztürk A, İncecik S, 2011. Characterization of air pollution in Kagithane creek valley (Golden Horn) of Istanbul, Turkey: Temporal variations, air quality standard exceedances and dependence on meteorological conditions, European Geosciences Union (EGU), General Assembly 2011, Vienna, Austria, 03 – 08 April 2011.
- İncecik. S., C. Kahya, E. Çalışkan and H. Toros, 2011, An Overview of Wind and Solar Energies Usage in Turkey, COST ACTION ES 1002: WIRE WORKSHOP 22-23 March 2011, 1-4, Nice France.
- Barutcu, B., Tilev Tanriover, S., Sakarya, S., Incecik, S., Sayinta, F. M. , Caliskan, E., Kahraman, A. Aksoy, B., Kahya, C., Topcu, S. (2014) Improving WRF GHI Forecasts with Model Output Statistics, International Conference on Clean Energy 2014, Istanbul, Turkey
- Tilev Tanriover, S., Kahraman, A., Çalışkan, E., Incecik, S., Kahya, C., Topçu, S., Aksoy, B. (2013) The performance analysis of WRF on GHI prediction in two different regions of Turkey. UTES 13, 9. Ulusal Temiz Enerji Sempozyumu Bildiriler Kitabı, pp 436-449.
- Tilev Tanriover, S., Kahraman, A. (2013) Lightning-related Fatalities and Injuries in Turkey. European Conference of Severe Storms, Helsinki, Finland.
- Tilev Tanriöver, Ş, Kahraman, A. (2013) Improvement of forecast skills with cycling mode 3DVAR assimilation: evolution of a mediterranean cyclone. 6th Atmospheric Science Symposium - ATMOS 2013, İstanbul, Türkiye.
- İncecik S., Tilev-Tanriover, S., Kahraman, A., Topcu, S., Caliskan, E., Aksoy, B., Kahya, C. (2014) Evaluation of the Global Horizontal Irradiance Forecasts Based on WRF-ARW Mesoscale Meteorological Model in Turkey. AOGS, Sapporo, Japan.

- Kadioglu, M., Çalışkan, E., Tilev Tanriover, S., Kahraman, A. (2014) Severe Non-tornadic Winds in Turkey. 9th EGU Alexander von Humboldt International Conference on High Impact Natural Hazards Related to the Euro-Mediterranean Region, Istanbul, Turkey.
- Tilev Tanriover, S., Kahraman, A. (2013) Heavy Rain Forecast Improvement with Radar Data Assimilation. European Conference of Severe Storms, Helsinki, Finland.
- Tilev-Tanriover S., Kahraman, A., Caliskan, E., Incecik, S., Aksoy, B., Kahya, C., Topcu, S. (2013) The Performance Analysis of the WRF Model GHI Forecasts Using five Different Configurations Session 4 of the WIRE Status Workshop, Oct. 10th 2013 Budapest, Hungary.
- Tilev Tanriover, S., Kahraman, A., Incecik, S., Deniz, A., Toros, H., Celebi, H. M., Ozturk, A., and Sezen, I (2012) Meteorological Modeling Of The Pm10 Episode In The Creek Valley Of Golden Horn Harbour, Istanbul Under Very Stable Conditions For November 6-9, 2010. 32st NATO/SPS International Technical Meeting on Air Pollution Modelling and its Application, Utrecht, Netherlands.
- Tilev Tanriover, S., Kahraman, A., Kadioglu, M. (2012) A Case Study On Cycling Mode 3D-Var Assimilation of GPS-PW Data into a Mesoscale Atmospheric Model. AOGS - AGU (WPGM) Joint Assembly, Sentosa, Singapore.
- Kahraman A., Tilev Tanriover S., Kadioglu M. (2011) Severe Hail Climatology of Turkey, 6th European Conference on Severe Storms (ECSS) Palma de Mallorca, Spain
- Tilev Tanriover S., Kahraman A., and Kadioglu M., (2011) Assimilation of Turkish Ground-based GPS Network Data with WRF 3DVAR: A case study of a heavy snow event in March 2011, 11th EMS Annual Meeting, Berlin, Germany
- Kahraman A., Tilev Tanriover S., Incecik S., Deniz A., Toros H., Celebi H. M., Ozturk A., and Sezen I. (2011) Analyses and Forecasting of Urban PM10 Air Pollution Episode in Very Stable Conditions in Istanbul, Turkey on 6-9 November 2010, 11th EMS Annual Meeting, Berlin, Germany
- Efe B., Menten S. S., Akcan D., Tan E., Unal Y.S., Onol B., Tanriover S., Rustemoglu S., Anbarci K., Oner E., and Incecik S. (2011) Preliminary Results of Short Term Wind Energy Prediction System (SWEPS) for The Northwestern Region of Turkey, 11th EMS Annual Meeting, Berlin, Germany
- Kahraman A., Tanriover S. (2011), Forecast Skills of ARW vs GFS for two cases over Turkey. WRF in the Middle East Worskhop, Nicosia, Southern Cyprus.
- Akcan, D., Efe, B., Menteş, S., Unal, Y., TAN, E., Onol, B., Incecik, S., Tanriover, S., Barutcu, B., Anbarcı, K., Oner, E. (2011) Preliminary results of short term wind energy prediction system (sweeps) for Soma, Manisa in Turkey, EGU General Assembly, Vienna, Austria.

- U.Im, M.Guler, S.Incecik, O.Yenigun, S.Topcu, A.Tek, Analysis of surface ozone and nitrogen oxide concentrations in urban, semi-urban and remote sites of Istanbul, Turkey, AOGS 2011, 8-12 Aug. Taipei, Taiwan, 2011.
- C.Kahya, S. Incecik, and S. Topcu, Assessment of the laminated ozone characteristics in European mid- latitudes through 1997-2008, EGU General Assembly 2011, Vienna, Austria, 03 – 08 April, 2011-12529, 2011.
- C.Kahya, S. İncecik, S. Topcu H. Toros, A. Deniz, O. Capraz, The influences of teleconnection indices on urban pollutants in İstanbul, Turkey, Asia Oceania Geosciences Society, Singapore, 13-17 August, 2012.
- S. Topcu, S. Incecik, O. Yenigun, A review of the surface ozone and its precursor concentrations in the megacity of Istanbul, Asia Oceania Geosciences Society, Singapore, 13-17 August, 2012.
- U. Im, S.Incecik, M.Guler, S.Topcu, Y.S. Unal, O.Yenigun, T. Kindap, M.T. Odman, M. Tayanc, A.Tek, Analysis of surface ozone and nitrogen oxides at urban, semi-urban and rural sites in İstanbul, Turkey, Air Quality Management at urban, regional and global scales, 4th International Symposium and IUAPPA Regional Conference, Istanbul, 10-13 September, 2012.
- B.Efe, E. Unal, S.Mentes, T. Ozdemir, Y. Unal, B.Barutcu, E. Tan, B. Onol, S. Topcu, 72 hr forecast of wind power in Manisa, Turkey by using the WRF model coupled to WINDSIM, International Conference on Renewable Energy Resarch and Applicatons, Nagasaki, Japan, 11-14 November, 2012
- S. Mentes, Y.S. Unal, S. Incecik, E. Tan, B. Barutcu, B. Onol, E. Unal, B. Efe, S. Topcu, S. Rustemoglu, T. Ozdemir, Y. Borhan, C. Dundar, M. Turkmen, A Short Term Wind Energy Prediction System for Turkey, EWEA Wind Power Forecasting Workshop, Rotterdam, 3-4 December 2013, The Netherlands.
- U.Im, S.Incecik, S.Topcu, O.Yenigun, T.Kindap, M.T.Odman, Analysis of oxidant levels and their variation in rural and urban atmosphere of Istanbul, AOGS 2013, 24-28 June, 2013 Brisbane, Avustralya.
- E.Unal, E.Tan, S. Mentes, Y. Unal, B.Efe, S. Incecik, B. Onol, B. Barutçu, E.Oner, K.Anbarci, S.Topcu, N.Goktepe, M. Sayinta, E.Yilmaz, “Assessing the performance of AES RUZGARSIM and WINDSIM models in short term wind profiler forecasting in Manisa, Turkey, İTÜ Süleyman Demirel Conference Center, 24-26 April 2013.
- S. Mentes, Y.S. Unal, S. Incecik, E. Tan, B. Barutcu, B. Onol, E. Unal, B. Efe, S. Topcu, S. Rustemoglu, T. Ozdemir, Y. Borhan, C. Dundar, M. Turkmen, “A Short Term Wind Energy Prediction System for Turkey, EWEA Wind Power Forecasting Workshop”, Rotterdam, 3-4 December 2013, The Netherlands.

- S. T. Tanrıover, A.Kahraman, E. Çalışkan, S.İncecik, C.Kahya, S.Topçu, Bülent Aksoy “The performance of the analysis of the WRF GHI predictions in two different regions of Turkey”, Proceedings of IX. Clean Energy Symposium, UTES’13, 25-28 December 2013, Konya.436-449.
- Z. Aslan, S. Topcu , B. Barutcu, S. Incecik B.Aksoy and S. Sakarya, “ Analyses of Variations in Solar Irradiation based on Wavelet Technique”, 7th International Image Processing & Wavelet on Real World Applications Conference IWW 2013 5-6 September 2013, Valencia, Spain.
- İ. Sezen, S. Sakarya, S. Topcu, B. Aksoy, S. Incecik, “ Invesitigation of changes in global solar radiation for clear sky days by clearness index for the Marmara and Southeastern Anatolia regions of Turkey, İTÜ Süleyman Demirel Conference Center, 24-26 April 2013.
- A. Kahraman, B. Aksoy, C. Kahya, S. Topcu, “Improving WRF GHI Forecasts With Model Output Statistics”, International Conference on Clean Energy-2014 (ICCE-2014), June 8-12, 2014 in Istanbul, Turkey
- Batıbeniz F., B Önel, Analyzing Climate Extremes With High Resolution Regional Climate Simulation Over Eastern Mediterranean, Climate Change and Climate Dynamics International Conference, Istanbul, 8-10 Oct. 2014
- Batıbeniz F., B Önel, Assessment of Temperature and Precipitation Extremes with ClimateIndices by Using High Resolution Climate Simulation, Medclivar Conference, Ankara, Turkey, 23-25 June 2014.
- Önel B., M. Acar, Assessment of Snow-Water Equivalent Change in Regional Climate Simulations Coupled with Different Land Surface Models, European Geosciences Union General Assembly 2014, Vienna, Austria, 27 April – 02 May
- Batıbeniz F., B. Önel, Defining Extreme Climate Indices Using High Resolution Regional Climate Simulation, European Geosciences Union General Assembly 2014, Vienna, Austria, 27 April – 02 May.
- Tan E., S. Mentés, E. Unal, B. Onol, Y.S. Unal, E. Yılmaz, M. Sayinta, N. Goktepe, and S. Incecik, The performance evaluation of the WRF Model for Short Term Wind Energy Prediction System for Turkey, EWEA Wind Power Forecasting Workshop, Rotterdam, 3-4 December 2013, The Netherlands
- Mentés S., Y.S. Unal, S. Incecik, E. Tan, B. Barutcu, B. Onol, E. Unal, B. Efe, S. Topcu, S. Rustemoglu, T. Ozdemir, Y. Borhan, C. Dundar, M. Turkmen, A Short Term Wind Energy Prediction System for Turkey, EWEA Wind Power Forecasting WorkS, 3-4 Dec. 2013, The Netherlands.
- Unal E., E. Tan, S. S. Mentés, F. Caglar, M. Turkmen, Y. S. Unal, B. Onol, and E. T. Ozdemir, A Comparison Of Primitive Model Results Of The Short Term Wind

Energy Prediction System (Sweeps): WRF vs MM5, European Geosciences Union General Assembly, Viyana, Avusturya, 22-27 Nisan, 2012.

- Unal E., E. Tan, S.S. Menten, Y.S. Unal, B. Efe, S. Incecik, B. Onol, B. Barutcu, E. Oner, K. Anbarci, S. Topcu, N. Goktepe, F.M. Sayinta and E. Yilmaz, Assessing the Performance of AES-RuzgarSIM and WindSim Models in Short Term Wind Power Forecasting in Manisa, Turkey, 6. Atmosfer Bilimleri Sempozyumu, 24-26 Nisan 2013, Istanbul, Türkiye.
- Toros H., Toros T., Dursun Ş., Arslan M., Efe B., Öztürk A.İ., Demirkaya Y., 2012. A green roadside project. International Conference on Towards future sustainable development, Shkodër, ALBANIA, 16 - 17 November 2012.
- Jukka-Pekka Jalkanen J-P., Toros H., Johansson L., Kukkonen J., Incecik S., 2012. Early statistical analysis of ship emissions inventories in the İstanbul area. AIR QUALITY MANAGEMENT at URBAN, REGIONAL and GLOBAL SCALES, 4th International Symposium and IUAPPA Regional Conference 10-13 September 2012 Istanbul -Turkey.
- Çapraz Ö, Deniz A, A. Öztürk , S. Incecik , H. Toros, and M. Coskun, 2012. Volatile Organic Compound Analysis in Istanbul, Geophysical Research Abstracts, Vol. 14, EGU2012-884, 2012
- Kahraman A, Tanriover ŞT, Incecik S, Deniz A, Toros A, Çelebi HM, Öztürk A, Sezen İ, 2011. Analyses and Forecasting of Urban PM10 Air Pollution Episode in Very Stable Conditions in Istanbul, Turkey, on 6-9 November 2010, 11th EMS Annual Meeting 10th European Conference on Applications of Meteorology, 12-16 September 2001, Berlin, Germany.
- Öztürk A, Incecik S, Deniz A, Toros H, Kahraman A, Çelebi HM, Sezen İ, 2011. PM10 air quality variations in urbanized areas and industrialized creek valley in Istanbul, European Geosciences Union (EGU), General Assembly 2011, Vienna, Austria, 03 – 08 April 2011.
- Çelebi HM, Deniz A, Toros H, Kahraman A, Sezen İ, Öztürk A, Incecik S, 2011. Characterization of air pollution in Kagithane creek valley (Golden Horn) of Istanbul, Turkey: Temporal variations, air quality standard exceedances and dependence on meteorological conditions, European Geosciences Union (EGU), General Assembly 2011, Vienna, Austria, 03 – 08 April 2011.
- Dunder, C., Oguz, K., Dokuyucu, K., Bacanlı, H.; 2011, “Short Term Wind Energy Forecast”, VI. Symposium on New and Renewable Energy Sources, Kayseri, Turkey.
- Dunder, C., Oguz, K., Gullu, G.; 2013, “Investigation of Sand and Dust Storms over Eastern Mediterranean Basin”, 10.National Congress on Environmental Engineers, Hacettepe University, Ankara, Turkey.

- Oguz, K., Dundar, C., Pekin, A.; 2013, “Analysis of Dust Transport with Remote Sensing Techniques”, I. Workshop on Meteorological Remote Sensing, Antalya, Turkey.
- E. Tan, Simulation of a Flood event occurred in Istanbul in September 2009 by using the WRF-Hydro Model, 1st European Fully Coupled Atmospheric-Hydrological Modeling and WRF-Hydro Users workshop, June 11-13, 2014, Cosenza, Italy
- S. Incecik, E. Tan, S. Mentés, Y.S. Unal, B. Barutcu, The wind power resource assessments in urban and semi-rural area. Istanbul area, Cost Wire and Cities Workshop, Weather Intelligence for Renewable Urban Areas, 2-3 June, 2014, Denmark
- E. Yilmaz, N. Goktepe, M. Sayinta, E. Unal, E. Tan, Y.S. Unal, S. Mentés, and S. Incecik, Resolution Evaluation of the WRF Model with WindSim comparisons for the Short Term Wind Energy Prediction System of Turkey, 14th EMS / 10th ECAC, 6-10 Ekim 2014, Prague, Check Republic
- N. Goktepe, E. Yilmaz, M. Sayinta, E. Unal, E. Tan, Y.S. Unal, S. Mentés, and S. Incecik, Resolution Evaluation of the WRF Model with WASP comparisons for the Short Term Wind Energy Prediction System of Turkey, 14th EMS / 10th ECAC, 6-10 Ekim 2014, Prague, Check Republic.
- E. Tan, S. Mentés, E. Unal, B. Onol, Y.S. Unal, E. Yilmaz, M. Sayinta, N. Goktepe, and S. Incecik, The performance evaluation of the WRF Model for Short Term Wind Energy Prediction System for Turkey, EWEA Wind Power Forecasting Workshop, Rotterdam, 3-4 December 2013, The Netherlands.
- S. Mentés, Y.S. Unal, S. Incecik, E. Tan, B. Barutcu, B. Onol, E. Unal, B. Efe, S. Topcu, S. Rustemoglu, T. Ozdemir, Y. Borhan, C. Dundar, M. Turkmen, A Short Term Wind Energy Prediction System for Turkey, EWEA Wind Power Forecasting Workshop, Rotterdam, 3-4 December 2013, The Netherlands.
- T. Eser, E. Tan, and S. S. Mentés, Significant Meteorological Factors in an Airport Design, Organisation Scientifique et Technique Internationale du Vol a Voile (OSTIV), 20-21 September 2013, Antalya, Turkey.
- SanJuan T. and Tan E., Climate change effect on sustainable development of the Tigris-Euphrates basin in Turkey by using the WEAP Model, 4th International Meeting on Meteorology and Climatology of the Mediterranean, Feb 27-March 1, 2013, Banyuls, France.
- Tan E., An Improvement in Flash Flood Prediction by using 3DVAR Analysis with the WRF Model for Turkey, 4th International Meeting on Meteorology and Climatology of the Mediterranean, Feb 27-March 1, 2013, Banyuls, France.

- Tan E., Onol B., Acar M., Biyik G., and Unal Y.S., 2013: The Assessment of Microclimate Change due to the Construction of a Small Dam in the Southern Anatolian Irrigation Project Region of Turkey, EGU2013, April 7-12, Vienna, Austria.
- Ozdemir E.T., Menten S.S., Tan E., Unal E., Efe B., Unal Y.S., Oner E., Anbarci K., Onol B., Borhan Y., and Incecik S., 2012: Short Term Wind Power Forecast in Manisa, Turkey by Using the WRF Model Coupled to a CFD Model, EWRES & ECRES The European Workshop & Conference on Renewable Energy Systems, September 17-28, Antalya, Turkey.
- Yesilkoy S., Aktar C., Inceoglu O., Efe B., Basar U.G., Tan E., Unal Y.S., and Menten S.S., 2012: Performance Analyses of WindSim And WAsP Models to Estimate Wind Energy Potential In Soma/Turkey, EWRES & ECRES The European Workshop & Conference on Renewable Energy Systems, September 17-28, Antalya, Turkey.
- Ohara N., M.L. Kavvas, S. Kure, Z.Q. Chen, S. Jang, and E. Tan, 2012. Maximization of Precipitation for the 1997 Storm Event Over American River Watershed, California Using a Regional Atmospheric Model, World Environmental and Water Resources Congress May 20-24: Crossing Boundaries, 1909-1916. <http://dx.doi.org/10.1061/9780784412312.191>.
- Ohara N., M.L. Kavvas, S. Kure, Z.Q. Chen, S. Jang, and E. Tan, 2012. Physically-Based Estimation of Maximum Precipitation: Application to American River Basin for the 1996-1997 Storm, California Extreme Precipitation Symposium, June 26, University of California, Davis.
- Caglar F., Acar M., Balli C., Tan E., and Unal Y.S., 2012: Verification of 24 hours Wind Field Forecast Generated by WRF-ARW for January and July of 2009, EGU2012, April 22-27, Vienna, Austria.
- Tan E., 2012: An Investigation of Extreme Precipitation in Turkey, EGU2012, April 22-27, Vienna, Austria.
- Unal E., Tan E., Menten S.S., Caglar F., Turkmen M., Unal Y.S., Onol B., Ozdemir E.T., 2012: A Comparison of Primitive Model Results of the Short Term Wind Energy Prediction, EGU2012, April 22-27, Vienna, Austria.
- Tan, E., 2011: Climate Change Effect on Atmospheric Rivers, AGU 2011, San Francisco, CA.
- Tan, E., 2011: An investigation of the Mediterranean Extreme Precipitation, the 3rd Meeting on Meteorology and Climatology of the Mediterranean, 6-9 June 2011, Italy.



**TURKISH NATIONAL UNION
of
GEODESY and GEOPHYSICS**

**NATIONAL REPORT
OCEANOGRAPHIC COMMISSION OF
TURKEY FOR 2011 - 2015**

**to be presented at the
XXVI. GENERAL ASSEMBLY
of the
INTERNATIONAL UNION of GEODESY and GEOPHYSICS
22 JUNE - 02 JULY, 2015**

**OCEANOGRAPHIC COMMISSION OF TURKEY
(www.shodb.gov.tr)**



TURKISH NATIONAL UNION of GEODESY and GEOPHYSICS

NATIONAL REPORT

OF OCEANOGRAPHIC
COMMISSION OF

TURKEY FOR 2011 – 2014

**to be presented at the XXVI. GENERAL ASSEMBLY of
the INTERNATIONAL UNION of GEODESY and
GEOPHYSICS 22 June – 02 July, 2015**

OCEANOGRAPHIC COMMISSION OF
TURKISH NATIONAL UNION OF GEODESY AND GEOPHYSICS

NATIONAL REPORT
OF
OCEANOGRAPHIC COMMISSION OF TURKEY
FOR
2011-2014

22 June – 02 July 2015
Prag/ Czech Republic

Prepared For the XXVI General Assembly
of the International Union of Geodesy and Geophysics

OCEANOGRAPHY COMMISSION OF TURKEY
(TUOK)
ANKARA 2014

Execuvite Committee

President
Erhan GEZGIN Phd.

University Representative
Sukru BESIKTEPE, Prof.

Contact Information:

Oceanography Commission of Turkey

Turkish Navy- Office of Navigation, Hydrography and Oceanography
34800 Çubuklu, İstanbul / TURKEY
(www.shodb.gov.tr)

INTRODUCTION

National Oceanography Commission of Turkey (TUOK) works and encourages studies on the subjects such as physical oceanography, hydrobiology, marine geology and geophysics. This National Report has been prepared for the XXVI General Assembly of IUGG to present newly and/or developed scientific researches of Turkish scientists. The National Report represents homage to our scientists and their colleagues.

PROJECTS

Istanbul University

Faculty of Fisheries

- PERSEUS (Policy-oriented marine Environmental Research for the Southern European Seas)
- COCONET (Towards COast to COast NETworks of marine protected areas (from the shore to the high and deep sea) (2013-2014)
- Diversity and Adaptation of Mediterranean Octocorals to Climate Change (2013-2014)
- Causes and amount of gear losses in İstanbul. UDP/13696, 2011. Doç. Dr. S. Karakulak

Institute of Marine Sciences and Management

- Upgrade Black Sea Scene Project (Up BSScene) (EU 6th and 7th Framework Project) (Dokuz Eylul University Institute of Marine Sciences and Technology, Institute of Marine Sciences METU, Karadeniz Technical University Faculty of Marine Sciences, İstanbul University Institute of Marine Sciences and Management) (2008-2012)
- PEGASO Project (EU 6th and 7th Framework Project, Proposal No: 244170) (2008-2011)
- Protecting European SEAs and borders through the intelligent Use of surveillance (PERSEUS).
- Confronting the 'Myth of the Bitter Sea': Pre-historic Exploitation of the Eastern Mediterranean Seascape
- National Geographic Society tarafından desteklenen "Landscape ecology and the end of antiquity : The archeology of deforestation in South coastal Turkey". Proje Yürütücüsü :Prof.Dr. Nicholas K. Rauh
- Convention of River Basin Protection Action Plans into River Basin Management Plans (127054/C/SER/Multi specific content)
- International Union of Pure and Applied Chemistry (IUPAC) Projesi, Proje No: 2008-031-1-500, Yürütücü: Prof. Dr. Reşat APAK "Methods of Measurement and Evaluation of Natural Antioxidant Capacity/Activity",
- UNDP Projesi (Adapting water resources management in the Comoros to increase capacity to cope with climate change) Araştırmacı: Prof. Dr. Z. Selmin BURAK

Middle East Technical University (METU)

Institute of Marine Sciences

- SINHA : Urban waste water management along coastal areas of Turkey: Reidentification of hot spots and sensitive areas, determination of assimilation capacities by monitoring and modelling and development of sustainable urban waste water investment plans (2008-2011). (supported by TUBITAK)
- Enhancing the Black Sea GOOS and sustaining its cooperation with the EU (BLACKGOOSE)
- EU-FP7, PERSEUS (Policy-oriented marine Environmental Research in the Southern European Seas) (2013-2014)
- Towards COast to COast NETworks of marine protected areas (from the shore to the high and deep sea), coupled with sea-based wind energy potential (2013-2014)

TUBITAK (Scientific and Technological Research Council of Turkey)

Earth and Marine Sciences Institute (YDBE)

- Seadatanet II: Pan-European Ocean Data Management (FP7) (2011-2015)
- Micro B3: Microbial Biodiversity, Bioinfo and Biotech (FP7) (2012-2015)
- HOT-Black Sea: Integrated Management of Hot Points and Protecting Black Sea Ecosystem (BS CBC) (2013-2017)
- EUROFLEETS-2: New operational steps towards an alliance of European research fleets (FP7) (2013-2014)
- IRIS-SES: Integrated Regional monitoring Implementation Strategy in the South European Seas (2013-2014)
- Ceyhan Marine Terminal Ballast Water Risk Assessment (2012-2013)
- HOT BLACK SEA: Integrated Hotspots Management and Saving the Living Black Sea Ecosystem

Boğaziçi University (BU)

Kandilli Observatory and Earthquake Research Institute

- UDIM Studies
Sea Floor Systems providing Online (continuous) Data
- Sea Floor Systems providing Offline (continuous) Data
- Tsunami Modelling and Simulation Studies,
- Flooding Maps

General Directorate for Environmental Management

- Determination of the Swimming water Profiles at the Turkish Coasts

Dokuz Eylül University Institute Of Marine Sciences And Technology

- Viewing the effects and results of “Big Canal Project” at the İzmir Bay Marine Environment
- Online Monitoring Digital Sediment Convection Modelling at the İzmir Bay
- North Anatolia Transform Faultline System at Marmara Sea- Examination of the evolution of Multi Line Transform Faultline after Quaternary
- Feasibility Study for Sinop Nuclear Power Station Project
- Determining the hazardous items at our coasts and transit waters and Ecologic Coast Dynamics Project
- Marmara Sea Gateway Project
- Biodiversity at the waters study
- Creating Environmentally Sustainable and Environment Friendly Fish Farms Systems
- Typology and Classification Studies at Turkey Coasts and Transit Waters

Ege University

Institute of Marine Sciences and Management

- Determining the moving models of fishes at the artificial reefs and usage of this at small scale fisheries TUBİTAK -1001 TOVAG 1120383
- Determining the effects to the Marine Environment of Tunny stockfarming at open sea nets (Gerence, Aegean Sea) (Thunnusthynnus, L. 1758) E.Ü. Scientific Research Projects 11-SUF-025
- Determination and Management of solid waste at commercial trawl areas E.Ü. Scientific Research Projects 13- SÜF-019
- Estimation of the anchovy stock biomass ovulating at the Edremit Bay by the method of the egg efficiency E.Ü. Scientific Research Projects 09/SUF/004
- Determining the effects of seasonal changes and habitat structure to the Sığacık Bay coastal shallow waters fish diversity E.Ü. Scientific Research Projects 12/SUF/05
- Distribution of biological silisium at İzmir Inner Bay water column and sediment E.Ü. Scientific Research Projects 13/SUF/002

- Effects of the Closed quicksilver mine on the sea sediments at Karaburun, İzmir, Türkiye E.Ü. Scientific Research Projects 12/BİL/033
- Indicators of coralline types for determining and monitoring the Mediterranean coastal waters “Good Environment Status” (CIGESMED) AB-SEAS ERA/TUBİTAK 112Y393

General Command of Mapping

- TUDES --Turkish National Sea Level Monitoring System

ITU (İstanbul Technical University)

Maritime Faculty

- Turkish Polar Research Program (TuPRoP)

Faculty of Naval Architecture and Marine Engineering

- ISTKA Air Pollution based on the Ships at İstanbul Strait
- Hydrodynamic design of Underwater current turbines
- Determining the level and effects of contaminants caused by the shipyards and marina activities
- Increasing and developing biodiesel products from microalga and side products

Karadeniz Technical University

Institute of Marine Sciences

- Heavy Metal measurements at the sediment and biodata of East Black Sea coast
- Solid waste and microplastic level at east Black Sea
- Usage of ponz stone to remove petrol waste

General Directorate of Mineral Research And Exploration

- Investigating Geologic and geophysical properties of the South Datça Peninsula

PUBLICATIONS:

International Publications

Hisarlı, Z.M, Dolmaz, M.N, Okyar, M., Etiz, A., Orbay, N., 2011, Thrace Basin, NW Turkey, Curie Depth Point, Thermal Gradient, *Studia Geophysica et Geodaetica*.

Hisarlı,Z.M., Cengiz Çinku, M. Orbay, N., 2011, Paleomagnetic evidence of complex tectonic rotation pattern in the NW Anatolian Region: Implications for the Tectonic History since the Middle Eocene, *Tectonophysics*, doi:10.1016/j.tecto.2011.04.00

Hisarlı, Z.M., 2011, New Paleomagnetic constraints on the late Cretaceous and early Cenozoic tectonic history of Eastern Pontides, *Journal of Geodynamic*, doi:10.1016/j.jog.2010.12.004

ALTINOK, Y., ALPAR, B., ÖZER, N., AYKURT VARDAR, H. (2011), Revision of the tsunami catalog affecting Turkish coasts and surrounding regions, *Nat. Hazards Earth Syst. Sci.*, 11, 273–291, www.nat-hazards-earth-syst-sci.net/11/273/2011/, doi:10.5194/nhess-11-273-2011.

ERŞAN, M. S., BALKIS, N., MÜFTÜOĞLU, E., AKSU, A., BURAK, S. (2011) Metal pollution in surface sediments of the Golden Horn Estuary (Marmara Sea, Turkey) after the remedial actions. *Asian Journal of Chemistry (An International Peer Reviewed Research Journal of Chemistry)* (in press).

GÜNGÖR, N., ÖZYÜREK, M., GÜÇLÜ, K., DEMIRCI-ÇEKİÇ, S., APAK, R. (2011) Comparative evaluation of antioxidant capacities of thiol-based antioxidants measured by different in vitro methods, *Talanta*, 83 (2011) 1650-1658.

OTANSEV, P., KARAHAN, G., KAM, E., BARUT, I., TASKIN, H. (2011). Assessment Of Natural Radioactivity Concentrations And Gamma Dose Rate Levels In Kayseri, Turkey. *Radiation Protection Dosimetry*, doi:10.1093/rpd/ncr023

APAK, R.,GÜÇLÜ,K., ÖZYÜREK, M., BEKTAŞOĞLU, B., BENER, M. (2010) CUPRAC (cupric ion reducing antioxidant capacity) assay for antioxidants in human serum, and for hydroxyl radical scavengers, *Advanced Protocols in Oxidative Stress II (Series: Methods in Molecular Biology)*, (Ed.: Donald Armstrong), Springer, Vol. 594, Part 2, pp.215-239, 2010.

BALKIS, N. (2011) The effect of Marmara (Izmit) Earthquake on the chemical oceanography and mangan enrichment in the lower layer water of Izmit Bay, Turkey “Earthquake Research and Analysis”, ISBN: 978-953-307-656-0.

Zervoudaki S, Christou ED, Assimakopoulou G, Orek H, Gucu AC, Giannakourou A, Pitta P, Terbiyik T, Yucel N, Moutsopoulos T, Pagou K, Psarra S, Ozsoy E, Papathanassiou E, 2011. Copepod communities, production and grazing in the Turkish Straits System and the adjacent northern Aegean Sea during spring. *Journal of Marine Systems*, 86:3-4, 45-56.

Salihoğlu, B., Fach. B. A., Oğuz, T., 2011: Control mechanisms on the ctenophore *Mnemiopsis* population dynamics; A modeling study. *J. of Marine Systems*, 87: 55-65.

Karahan A., Ergene S., 2011. Chromosomal differentiation between populations of *Clarias gariepinus* (Burchell, 1822) from the Göksu Delta and Orontes River, Turkey, *Turkish Journal of Biology* 35:79-87.

Philippart, C. J. M., Anadon, R., Danovara, R., Dipper, J. W., Drinkwater, K. F., Hawkins, S. J., Oguz, T., O'Sullivan, G., Reid, P. C., 2011: Impacts of climate change on European marine ecosystem: Observations, expectations and indicators. *J. of Exp. Mar. Biol. And Ecology*, 400: 52-69

Balkıs, N., Atabay, H., Türedgen, İ., Albayrak, S., Balkıs, H., Tufekçi, V., (2011). Role of single-celled organisms in mucilage formation on the shores of Büyükada Island (the Marmara Sea), *Journal of the Marine Biological Association*, 91(4), 771-781.

ALPAR, B., ÜNLÜ, S., ALTINOK, Y., ÖZER, N., AKSU, A. (2011). New approaches in assessment of tsunami deposits in Dalaman (SW Turkey), *Natural Hazards*,. DOI 10.1007/s11069-010-9692-5,

OTANSEV, P., KARAHAN, G., KAM, E., BARUT, I., TASKIN, H. (2011). Assessment Of Natural Radioactivity Concentrations And Gamma Dose Rate Levels In Kayseri, Turkey. *Radiation Protection Dosimetry*, doi:10.1093/rpd/ncr023

EREL, T.L., BARUT, İ.F. (2011). The Historical Process Affecting Natural Disasters Around Of The Bodrum Peninsula and Menteşe islands. 2. Uluslararası Bodrum Sempozyumu – Salmakis Hotel, Bodrum, Türkiye (9-12 Mayıs 2011).

ERTEKİN Ö., EROL Ç., ÜNLÜ S., YILDIZHAN Y., PELİTLİ V., YÜKSEL B., AND MEMON A. (2011) Aliphatic Hydrocarbon Fingerprints in *Trifolium* spp. *Fresenius Environmental Bulletin*. Vol. 20; No. 2

ISINIBİLİR, M., SVETLICHNY, L., HUBAREVA, E., YILMAZ, İ.N., BELMONTE, G., USTUN, F., TOKLU, B (2011). Adaptability and vulnerability of zooplankton species in the adjacent regions of the Black and Marmara seas. *Journal of Marine Systems*. 84:18-27.

KARLIOĞLU, N., AKKEMİK, Ü., CANER H.(2011). Monitoring of the pollen deposition on the soil unit surface in Igneada Longoz Forests-Turkey (2007-2009), *Pollen Monitoring Programme VII International Meeting*; 20-22 May 2011, Tartu-Estonia

MÜFTÜOĞLU, E., AKSU A., BALKIS, N. GAZİOĞLU, G (2011), Pollution at the Black Sea via Danube River, *Ecological and Disaster Situation of the Balkan Geography*, 9-13 May 2011, Makedonya.

TAŞ, S., OKUŞ, E., ÜNLÜ, S., ALTIOK, H. (2011). A study on phytoplankton following 'Volgoneft-248' oil spill on the North-eastern coast of the Sea of Marmara. *Journal of Marine Biological Association of the United Kingdom*, 91: 715-725.

Altuğ, G., Gürün, S., Yüksel, B., Memon, A. R. (2011). The investigation of oil degrading capacity of bacterial strains isolated from different environments in Turkey. *F. Environmental Bulletin*. 20:4, 886-893.

Çiftçi, P. S., Çardak, M., Altuğ, G. (2011). The levels of indicator bacteria transported to the Black Sea by the Sakarya River (Karasu Region). *Journal of the Black Sea / Mediterranean Environment*. 17:1, 56-66.

Dede, A., Öztürk, A.A., Akamatsu, T., Tonay, M.A., Öztürk, B. (2011). Long-term passive acoustic monitoring of the moving patterns of cetaceans in the Istanbul Strait. 25th Annual Conference of the European Cetacean Society, Cadiz, Spain.

Göktürk, D., Bök, T.D., Kahraman, A. E., Ulutürk, T. (2011). A study on sorting grid trials with bottom trawl in the Sea of Marmara. 9th Asian Fisheries and Aquaculture Forum (9AFAF), 21-25 April 2011, pp.364, Shanghai, China.

Yıldız, T., Karakulak, F.S. (2011). Causes and amount of gear losses in İstanbul. 9th Asian Fisheries and Aquaculture Forum (9AFAF), 21-25 April 2011, pp. 355, Shanghai, China.

Kahraman, A.E., Göktürk, D., Karakulak, F.S. (2011). Age and growth of bullet tuna, *Auxis rochei* (Risso), from the Turkish Mediterranean coasts. *African Journal of Biotechnology* 10(15): 3009-3013.

Isinibilir, M., Svetlichny L., Hubareva E., Yilmaz I. N., Ustun F., Belmonte, G., Toklu-Alıçlı, B. (2011) Adaptability and vulnerability of zooplankton species in the adjacent regions of the Black and Marmara Seas. *Journal of Marine Systems*.84: 18-27. doi:10.1016/j.jmarsys.2010.08.002

Aydın, C., 2011, Length-Weight Relationships of *Eriphia verrucosa* Forskal (1775) from the Aegean Sea (Linnaeus, 1758) *Journal of Animal and Veterinary Advances*, 10 (8): 1061-1062.

Aydın, C., A. Tokaç., A. Ulaş., B. Maktay., T., Şensurat. 2011. Selectivity of 40 mm square and 50 mm diamond mesh codends for five species in the Eastern Mediterranean - demersal trawl fishery, *African Journal of Biotechnology*, (In Press).

Aydın, C., A., Tokaç, İ., AYDIN, U., Erdoğan, B., Maktay, 2011. "Species selectivity in the Eastern Mediterranean demersal trawl fishery using grids to reduce non target species", - *Journal of Applied Ichthyology* 27 (2011), 61–66 - doi: 10.1111/j.1439-0426.2010.01605.x

Aydın, İ., C. Aydın. 2011. Length-Length and Length-Weight Relationships in *Nephrops norvegicus* from the Aegean Sea (Linnaeus, 1758)', *Mediterranean Marine Science*, 12 *Medit. Mar. Sci.*, 12: 121-128.

Aydın, İ., O., Soykan, U., Erdoğan, C., Metin, 2011. Is natural bait-type a stochastic process for size and condition of fishes in the recreational fishery from the İzmir Bay? - *Mediterranean Marine Science* 12 (2) in press.

Ceyhan, T.,Akyol, O., 2011. Occurrence of the blackfish, *Centrolophus niger* (Gmelin 1789) (Osteichthyes: Centrolophidae), in Izmir Bay, Aegean Sea. *Journal of Applied Ichthyology*.27:139-140

Göncüoğlu, H., ÜNAL, V., 2011. Fisherwomen in the Turkish fishery, southern Aegean Sea. *Journal of Applied Ichthyology*, doi: 10.1111/j.1439-0426.2011.01721.x.

Gül, B., Lök, A., Özgül, A., Ulaş, A., Düzbastılar, F.O., Metin, C. (2011). Comparison of fish community structure at artificial reefs deployed different depths in Aegean Sea Coast of Turkey, *Brazilian Journal of Oceanography* (in press).

Metin, G., A.T. İlkyaz, O. Soykan, H.T. Kınacıgil, 2011. Biological characteristics of the common pandora, *Pagellus erythrinus* (Linnaeus, 1758), in the central Aegean Sea. *Turk J Zool*, 35(3) 307-315.

NAL, V., Yercan, M., Günden G., 2011. The status of fishery cooperatives along the Aegean Sea coast (Turkey). *Journal of Applied Ichthyology*, 27: 854-858.

Özbiçgin, H., Z. Tosunoğlu, A. Tokaç, G., Metin, 2011. Seasonal Variation in the Trawl Codend Selectivity of Red Mullet (*Mullus barbatus*). *Turkish Journal of Fisheries and Aquatic Sciences* 11: 191-198.

Özgül, A., Lök, A., Düzbastılar, F.O. (2011). Two experimental fish aggregating systems (FADs) in the Aegean Sea: Their design and application. - Brazilian Journal of Oceanography (BJO) (in press).

Ulaş, A., Altan Lök, F. Ozan Düzbastılar, Aytaç Özgül, Cengiz Metin 2011- A New Artificial Reef Design For Octopus (*Octopus Vulgaris* Cuvier, 1797) In The Aegean Sea And Preliminary Results. Brazilian journal of Oceanography. Vol. xx pp:xx

Ulaş, A., Aydın, C. Length-Weight Relationships of *Eriphia verrucosa* Forskal (1775) from the Aegean Sea (Linnaeus, 1758). Journal of Animal and Veterinary Advances. 2011 Volume: 10 | Issue: 8 | Page No.: 1061-1062. DOI: 10.3923/javaa.2011.1061.1062

Ulaş, A., Aydın, İ. The effects of jig color and lunar bright on coastal squid jigging African Journal of Biotechnology Vol. 10 (9), pp. 1721-1726, 28 February, 2011

Ulaş, A., Düzbastılar, F.O., Aydın, C., Lök, A., Metin, C. (2011). Determining density of *Caulerpa racemosa* (Forsskål) J. Agardh and its effects on catch compositions of fishing gears. Turkish Journal of Fisheries and Aquatic Sciences - 11:1-2. DOI: 10.41

Ulaş, A., Lök, A., Düzbastılar, F.O., Özgül, A., Metin, C. (2011). A new artificial reef design for octopus (*Octopus vulgaris* Cuvier, 1797) in the Aegean Sea and preliminary results. - Brazilian Journal of Oceanography (BJO) (in press).

Aydın, İ., G., Gökçe, C., Metin, 2011. A Study to Reduce Discard for Red Mullet (*Mullus Spp.*) Trammel Nets used on Seagrass Meadows (*Posidonia oceanica*) - 5th International Symposium on Underwater Research by East Mediterranean University 17-19 March 2011 Northern Cyprus.

Saglam H, Ak O. 2011. Reproductive biology of *Raja clavata* (Elasmobranchii: Rajidae) from the coastal Southeastern Black Sea of Turkey. Helgoland Marine Research, (DOI 10.1007/s10152-011-0252-5)

Altınok, I. 2011. Multiplex PCR assay for detection of four major bacterial pathogens against rainbow trout diseases. Dis. Aquatic Org. 93:199-206.

Dihkan, M. Karsli, F., Guneroglu, A., 2011. "Mapping Total Suspended Matter concentrations in the Black Sea using Landsat TM multispectral imagery", Fresenius Environmental Bulletin, Vol.20(1a), pp.262-269.

Feyzioglu, A.M ve Guneroglu A. 2011. Community structure of Phytoplankton and some Physical Parameters of Continental Shelf Waters of Anatolian Coast of the Black Sea. Fresenius Environmental Bulletin. Vol.20 no 3a 694-703.

Özşeker, K., Erüz, C., 2011. Heavy Metal (Ni, Cu, Pb, Zn) Distribution in Sediments from the Coast of Trabzon In the Black Sea, Indian Journal of Geo-Marine Sciences, Vol 40, pp. 48-54

Salihoğlu, B., Fach. B. A., Oğuz, T., 2011: Control mechanisms on the ctenophore *Mnemiopsis* population dynamics; A modeling study. J. of Marine Systems, 87: 55-65.

Karahan A., Ergene S., 2011. Chromosomal differentiation between populations of *Clarias gariepinus* (Burchell, 1822) from the Göksu Delta and Orontes River, Turkey, Turkish Journal of Biology 35:79-87.

Philippart, C. J. M., Anadon, R., Danovara, R., Dipper, J. W., Drinkwater, K. F., Hawkins, S. J., Oguz, T., O'Sullivan, G., Reid, P. C., 2011: Impacts of climate change on European marine ecosystem: Observations, expectations and indicators. *J. of Exp. Mar. Biol. And Ecology*, 400: 52-69

Balkıs, N., Atabay, H., Türedgen, İ., Albayrak, S., Balkıs, H., Tufekçi, V., (2011). Role of single-celled organisms in mucilage formation on the shores of Big Island (the Marmara Sea), *Journal of the Marine Biological Association*, 91(4), 771-781.

Yıldız, H., Andersen, O.B., Simav, M., Aktuğ, B., Özdemir, S., 2013, Estimates of vertical land motion along the southwestern coasts of Turkey from coastal altimetry and tide gauge data, *Advances in Space Research*, 51, 1572-580.<http://dx.doi.org/10.1016/j.asr.2012.11.011>

Türkkan, B., Özyürek, M., Bener, M., Güçlü, K., Apak, R. (2012) Synthesis, characterization and antioxidant capacity of naringenin-oxime. *Spectrochim. Acta A* 85, 235-240.

Yalçın, S., Filik, H., Apak, R. (2012) Speciation analysis of manganese in tea samples using flame atomic absorption spectrometry after cloud point extraction. *J. Anal. Chem.* 67, 47-55.

Demirci Çekiç, S., Kara, N., Tütem, E., Sözgen Başkan, K., Apak, R. (2012) Protein-incorporated serum total antioxidant capacity measurement by a modified CUPRAC (CUPric Reducing Antioxidant Capacity) method. *Anal. Lett.* 45, 754-763.

Apak, R., Demirci Çekiç, S., Çetinkaya, A., Filik, H., Havyalı, M., Kılıç, E. (2012) Selective determination of catechin among phenolic antioxidants with the use of a novel optical fiber reflectance sensor based on indophenol dye formation on nano sized TiO₂. *J. Agric. Food Chem.* 60, 2769-2777.

Akbıyık, T., Sönmezoğlu, I., Güçlü, K., Tor, I., Apak, R. (2012) Protection of ascorbic acid from copper(II)-catalyzed oxidative degradation in the presence of fruit acids: citric, oxalic, tartaric, malic, malonic and fumaric acids. *Int. J. Food Prop.* 15, 398-411.

Özyürek, M. Bener, M., Güçlü, K., Dönmez, A. A., Süzgeç-Selçuk, S., Pırıldar, S., Meriçli, A. H., Apak, R. (2012) Evaluation of antioxidant activity of crataegus species collected from different regions of Turkey. *Rec. Nat. Prod.* 6, 263-277.

Can, Z. Üzer, A., Tekdemir, Y., Erçağ, E., Türker, L., Apak, R. (2012) Spectrophotometric and chromatographic determination of insensitive energetic materials: HNS and NTO, in the presence of sensitive nitro-explosives. *Talanta*. 90, 69-76.

Çelik, S. E., Özyürek, M., Güçlü, K., Apak, R. (2012) Differences in responsivity of original CUPRAC and cupric-BCS assays to antioxidant compounds. *Anal. Biochem.* 423, 36-38.

Karaman, Ş., Tütem, E., Sözgen Başkan, K., Apak, R. (2012) Comparison of antioxidant capacity and phenolic composition of peel and flesh of some apple varieties. *J. Sci. Food Agric.*, published online, DOI 10.1002/jsfa.5810.

Özyürek, M., Baki, S., Güngör, N. Çelik, S.E., Güçlü, K., Apak, R. (2012) Determination of biothiols by a novel on-line HPLC-DTNB assay with post-column detection. *Anal Chim Acta.* published online, DOI 10.1016/j.aca.2012.03.056.

Olgun Özdemir, F. A., Öztürk, B., Apak, R. (2012) Determination of Synthetic Food Colorants in Water-Soluble Beverages individually by HPLC and totally by Ce(IV)-Oxidative Spectrophotometry. *Food Anal. Methods.* published online, DOI 10.1007/s12161-012-9384-8.

Sarı, E., Ünlü, S., Balcı, N., Koldemir, B., Apak, R. (2012) Mercury distribution in the sediments of Ambarlı Port Area, Sea of Marmara (Turkey), Chemistry & Ecology published online, DOI 10.1080/02757540.2012.696614.

Berker, K. I., Demirata, B., Apak, R. (2012) Determination of total antioxidant capacity of lipophilic and hydrophilic antioxidants in the same solution by using ferric–ferricyanide assay. Food Anal. Methods. published online, DOI 10.1007/s12161-011-9358-2.

Bekdeşer, B., Özyürek, M., Güçlü, K., Apak, R. (2012) Novel spectroscopic sensor for the hydroxyl radical scavenging activity measurement of biological samples. Talanta. published online, DOI 10.1016/j.talanta.2012.07.004.

Simav, Ö., Şeker, D.Z. ve Gazioğlu, C. (2012). "Coastal Inundation Due To Sea Level Rise and Extreme Sea State and Its Potential Impacts: Çukurova Delta Case" Turkish Journal of Earth Sciences, DOI: 10.3906/yer-1205-3

Erginal, A.E., Ekinci, Y.L., Demirci, A., Kırcı-Elmas, E. ve Kaya, H. (2012). First note on Holocene coquinite on Thrace (Black Sea) coast of Turkey. Sedimentary Geology, 267, 55-62.

Nuray Balkıs & Abdullah Aksu 2012. Metal Pollution in Water, Mussel and Surface Sediments of the Western Black Sea Shelf, Turkey. Ekoloji 21 (82): 56-64.

Nuray Balkıs, Yelda Aktan and Neslihan Balkıs 2012. Toxic metal (Pb, Cd and Hg) levels in the nearshore surface sediments from the European and Anotolian Shores of Bosphorus, Turkey. Marine Pollution Bulletin, 64, 1938-1939. DOI. 10.1016/j.marpobul.2012.04.012.

N. Balkıs, A. Aksu and H. Hiçsönmez 2012. Pollution Monitoring using *Mytilus galloprovincialis* and fishes: A case study on the Southern Black Sea Shelf. Asian Journal of Chemistry, 25, (1), 450-454.

A. Aksu and Ö. S. Taşkın 2012. Organochlorine Residue and Toxic Metal (Pb, Cd and Cr) Levels in the surface sediments of the Marmara Sea and the coast of Istanbul, Turkey. Marine Pollution Bulletin. DOI:10.1016/j.marpolbul.2012.02.018.

A. Aksu, N. Balkıs, İ. Salihoğlu 2012. A New Approach to Determine the Ratio of Redox Active Species such as SeIV/SeVI and AsIII/AsV in Marine Systems Marine Pollution Bulletin. DOI: 10.1016/j.marpolbul.2012.11.002.

Alpar, B., Ünlü, S., Altınok, Y., Özer, N. ve Aksu, A. (2012). New approaches in assessment of tsunami deposits in Dalaman, SW Turkey. Natural Hazards, 60, 27-41.ü

Demirel, N. ve Yüksek, A. (2012). Reproductive biology of *Trachurus mediterraneus*: a detailed study for the Marmara-Black Sea stock. Journal of the Marine Biological Association of the UK, doi:10.1017/S0025315412001014

Altıok, H., Sur, H.I., ve Yüce, H. (2012). Variation of the cold intermediate water in the Black Sea exit of the Strait of Istanbul (Bosphorus) and its transfer through the Strait. Oceanologia, 54, 233-254.

Demirel, N. ve Murat-Dalkara E. (2012). Weight-length relationships of 23 fish species in the Sea of Marmara. Turkish Journal of Zoology, 36, 785-791.

Altınok, Y., Alpar, B., Yaltırak, C., Pınar, A. ve Özer, N. (2012). The earthquakes and related tsunamis of October 6, 1944 and March 7, 1867; NE Aegean Sea, Natural Hazards, 60, 3–25.

Meriç, E., Yokeş, M.B., Avşar, N., Kirci-Elmas, E. ve Dinçer, F., (2012). A new record in eastern Aegean Sea (Turkey): *Polymorphina fistulosa*. *Marine Biodiversity Records*, 5, e103, 1-3.

Ilgar R, Akyüz T, Mukhamedshina N, Akyüz S, Mirsagatova A. A. ve Sarı E. (2012). Neutron Activation Analysis of surface sediments from Dardanelles. *Asian Journal of Chemistry* 24 (10) 4569-4572.

Akkemik, Ü., Caner, H., Conyers, G. A., Dillon, M.J., Karlioğlu, N., Rauh N. K. ve Theller, L. O. (2012). The archaeology of deforestation in south coastal Turkey *International Journal of Sustainable Development & World Ecology*, 19:5, 395-405

Yaltırak, C., Ülgen, U.B., Zabcı, C., Franz, S.O., Ön, S.A., Sakınç, M., Çağatay, M.N., Alpar, B., Öztürk, K., Tunoğlu, C. ve Ünlü S. (2012). Discussion: a critique of possible waterways between the Marmara Sea and the Black Sea in the late Quaternary: evidence from ostracod and foraminifer assemblages in lakes İznik and Sapanca, Turkey *Geo-Marine Letters*, 32 (2012), pp. 267–274

Guzel S, Kiziler L, Aydemir B, Alici B, Ataus S, Aksu A, Durak H. 2012. Association of Pb, Cd, and Se concentrations and oxidative damage-related markers in different grades of prostate carcinoma. *Biol Trace Elem Res*. 2012 Jan;145(1):23-32.

Sur, M., Sur, H. I., Apak, R., Erçağ, E. (2012). The pollution status of bottom surface sediments along the Turkish Coast of the Black Sea. *Turkish Journal of Fisheries and Aquatic Sciences*, 12: 453-460.

Ünsalan, O., Yılmaz, A., Bölükbaşı, O., Öztürk, B. Esenoğlu, H.H., İldiz, G.O. ve Örnek, Y.C. (2012). Micro-Raman, FTIR, SEM-EDEX and structural analysis of the Çanakkale meteorite. *Spectrochimica Acta Part A: Molecular and Biomolecular Spectroscopy*, 92, 250-255.

Pelin Otansev, Gürsel Karahan, Erol Kam, Ipek Barut, and Halim Taskin. 2012. Assessment Of Natural Radioactivity Concentrations And Gamma Dose Rate Levels In Kayseri, Turkey. *Radiation Protection Dosimetry*, 148 (2), 227–236.

2. Barbara Bassler-Veit, Ipek F. Barut*, Engin Meric, Niyazi Avsar, Atike Nazik, Sevinc Kapan-Yeşilyurt, and Aysegul Yıldiz, 2012. Distribution of Microflora, Meiofauna, and Macrofauna Assemblages in the Hypersaline Environment of Northeastern Aegean Sea Coasts. *Journal of Coastal Research* 29 (x), xx-xx. In-Press.

Yokeş, M.B., Dalyan, C., Karhan, S.Ü., Demir, V., Tural, U. & Kalkan, E. (2012) Alien opisthobranchs from Turkish coasts: first record of *Plocamopherus tilesii* Bergh, 1877 from the Mediterranean. *Triton*, 25: 3-5.

Tarcan, E., Varol, E.S., Kantarcı K. and Fırlar T. (2012), "A study on Kazakh Academicians' information technology acceptance", *Bilig*, 62 (Summer 2012) 205-230. ISSN: 1301-0549.

N. Balkis 2012. The effect of Marmara (İzmit) Earthquake on the chemical oceanography and mangan enrichment in the lower layer water of Izmit Bay, Turkey "Earthquake Research and Analysis", ISBN: 978-953-307-656-0.

Altuğ, G., Gürün, S., Yüksel, B., Memon, A. R. (2011). The investigation of oil degrading capacity of bacterial strains isolated from different environments in Turkey. *F. Environmental Bulletin*. 20:4, 886-893.

Göktürk, D., Bök, T.D., Kahraman, A. E., Ulutürk, T. (2011). A study on sorting grid trials with bottom trawl in the Sea of Marmara. 9th Asian Fisheries and Aquaculture Forum (9AFAF), 21-25 April 2011, pp.364, Shanghai, China.

Aydın, C., 2011, Length-Weight Relationships of *Eriphia verrucosa* Forskal (1775) from the Aegean Sea (Linnaeus, 1758) *Journal of Animal and Veterinary Advances*, 10 (8): 1061-1062.

Aydın, C., A. Tokaç., A. Ulaş., B. Maktay., T., Şensurat. 2011. Selectivity of 40 mm square and 50 mm diamond mesh codends for five species in the Eastern Mediterranean - demersal trawl fishery, *African Journal of Biotechnology*, (In Press).

Aydın, C., A. Tokaç, İ., AYDIN, U., Erdoğan, B., Maktay, 2011. "Species selectivity in the Eastern Mediterranean demersal trawl fishery using grids to reduce non target species", - *Journal of Applied Ichthyology* 27 (2011), 61–66 - doi: 10.1111/j.1439-0426.2010.01605.x

Aydın, İ., C. Aydın. 2011. Length-Length and Length-Weight Relationships in *Nephrops norvegicus* from the Aegean Sea (Linnaeus, 1758)', *Mediterranean Marine Science*, 12 *Medit. Mar. Sci.*, 12: 121-128.

Aydın, İ., O., Soykan, U., Erdoğan, C., Metin, 2011. Is natural bait-type a stochastic process for size and condition of fishes in the recreational fishery from the İzmir Bay? - *Mediterranean Marine Science* 12 (2) in press.

Ceyhan, T.,Akyol, O., 2011. Occurrence of the blackfish, *Centrolophus niger* (Gmelin 1789) (Osteichthyes: Centrolophidae), in Izmir Bay, Aegean Sea. *Journal of Applied Ichthyology*.27:139-140

Göncüoğlu, H., ÜNAL, V., 2011. Fisherwomen in the Turkish fishery, southern Aegean Sea. *Journal of Applied Ichthyology*, doi: 10.1111/j.1439-0426.2011.01721.x.

Gül, B., Lök, A., Özgül, A., Ulaş, A., Düzbastılar, F.O., Metin, C. (2011). Comparison of fish community structure at artificial reefs deployed different depths in Aegean Sea Coast of Turkey, *Brazilian Journal of Oceanography* (in press).

Metin, G., A.T. İlkyaz, O. Soykan, H.T. Kınacıgil, 2011. Biological characteristics of the common pandora, *Pagellus erythrinus* (Linnaeus, 1758), in the central Aegean Sea. *Turk J Zool*, 35(3) 307-315.

NAL, V., Yercan, M., Günden G., 2011. The status of fishery cooperatives along the Aegean Sea coast (Turkey). *Journal of Applied Ichthyology*, 27: 854-858.

Özbilgin, H., Z. Tosunoğlu, A. Tokaç, G., Metin, 2011. Seasonal Variation in the Trawl Codend Selectivity of Red Mullet (*Mullus barbatus*). *Turkish Journal of Fisheries and Aquatic Sciences* 11: 191-198.

Özgül, A., Lök, A., Düzbastılar, F.O. (2011). Two experimental fish aggregating systems (FADs) in the Aegean Sea: Their design and application. - *Brazilian Journal of Oceanography* (BJO) (in press).

Ulaş, A., Altan Lök, F. Ozan Düzbastılar, Aytaç Özgül, Cengiz Metin 2011- A New Artificial Reef Design For Octopus (*Octopus Vulgaris* Cuvier, 1797) In The Aegean Sea And Preliminary Results. *Brazilian journal of Oceanography*. Vol. xx pp:xx

Ulaş, A., Aydın, C. Length-Weight Relationships of *Eriphia verrucosa* Forskal (1775) from the Aegean Sea (Linnaeus, 1758). *Journal of Animal and Veterinary Advances*. 2011 Volume: 10 | Issue: 8 | Page No.: 1061-1062. DOI: 10.3923/javaa.2011.1061.1062

Ulaş, A., Aydın, İ. The effects of jig color and lunar bright on coastal squid jigging African *Journal of Biotechnology* Vol. 10 (9), pp. 1721-1726, 28 February, 2011

Ulaş, A., Düzbastılar, F.O., Aydın, C., Lök, A., Metin, C. (2011). Determining density of *Caulerpa racemosa* (Forsskål) J. Agardh and its effects on catch compositions of fishing gears. *Turkish Journal of Fisheries and Aquatic Sciences* - 11:1-2. DOI: 10.41

Ulaş, A., Lök, A., Düzbastılar, F.O., Özgül, A., Metin, C. (2011). A new artificial reef design for octopus (*Octopus vulgaris* Cuvier, 1797) in the Aegean Sea and preliminary results. - *Brazilian Journal of Oceanography (BJO)* (in press).

Aydın, İ., G., Gökçe, C., Metin, 2011. A Study to Reduce Discard for Red Mullet (*Mullus Spp.*) Trammel Nets used on Seagrass Meadows (*Posidonia oceanica*) - 5th International Symposium on Underwater Research by East Mediterranean University 17-19 March 2011 Northern Cyprus.

Salihoğlu, B., Fach. B. A., Oğuz, T., 2011: Control mechanisms on the ctenophore *Mnemiopsis* population dynamics; A modeling study. *J. of Marine Systems*, 87: 55-65.

Karahan A., Ergene S., 2011. Chromosomal differentiation between populations of *Clarias gariepinus* (Burchell, 1822) from the Göksu Delta and Orontes River, Turkey, *Turkish Journal of Biology* 35:79-87.

Zervoudaki S, Christou ED, Assimakopoulou G, Orek H, Gucu AC, Giannakourou A, Pitta P, Terbiyik T, Yucel N, Moutsopoulos T, Pagou K, Psarra S, Ozsoy E, Papathanassiou E, 2011. Copepod communities, production and grazing in the Turkish Straits System and the adjacent northern Aegean Sea during spring. *Journal of Marine Systems*, 86:3-4, 45-56.

Gerassimos Papadopoulos, Koji Minoura, Fumihiko Imamura, Ugur Kuran, Ahmet Yalçiner, Anna Fokaefs, Tomoyuki Takahashi,(2012), "Geological evidence of tsunamis and earthquakes at the Eastern Hellenic Arc: correlation with historical seismicity in the eastern Mediterranean Sea", Published in *Journal Research in Geophysics*: 2012-12-14 14:57:33 | DOI: 10.4081/rg.2012.e12, <http://www.pagepress.org/journals/index.php/rg>

Akyol,O., Ceyhan,T. 2013. Age and Growth of Swordfish (*Xiphias gladius* L.) in the Aegean Sea. *Turk. J. Zool.*, 37:59-64

Cort J.L., Deguara S. , Galaz T., Mèlich B., Artetxe I., Arregi I., Neilson J., Andrushchenko, I., Hanke A., SantosM.N.d., Estruch V ,Lutcavage, M. , Knapp J., Compeán-Jiménez G., Solana-Sansores R., Belmonte A., Martínez D., Piccinetti C., Kimoto A., Addis P., Velasco M, De la Serna J.M., Godoy D., Ceyhan T., Oray I., Karakulak S., Nøttestad L., López A., Ribalta O., Abid N., Idrissi M.(2013). Determination of L maxfor Atlantic Bluefin Tuna, *Thunnus thynnus* (L.), from Meta-Analysis of Published and Available Biometric Data, *Reviews in Fisheries Science*, 21:2, 181-212

Ulman, A., Bekişoğlu, Ş., Zengin, M., Knudsen, S., ÜNAL, V., Mathews, C., Harper, S., Zeller, D., Pauly, D., (2013). From bonito to anchovy: a reconstruction of Turkey's marine fisheries catches (1950-2010). *Mediterranean Marine Science*. Doi: 14/2, 2013, 309-342. Doi: <http://dx.doi.org/10.12681/mms.414>

- Akyol,O. 2013. Record of the Live Sharksucker, *Echeneis naucrates* Linnaeus, 1758 (Osteichthyes:Echeneidae), From the Northern Aegean Sea (Izmir Bay, Turkey). J. Appl. Ichthyol., 29(1):263-264.
- AYDIN, İ., O., Akyol, 2013. New record of the antenna codlet, *Bregmaceros atlanticus* Goode and Bean, 1886 (Gadiformes: Bregmacerotidae), from the northern Aegean Sea (Izmir Bay, Turkey) J. Appl. Ichthyol. 29: 245–246.
- Akyol, O., İ., AYDIN, A., Gülşahin, A., Kara 2013. Records of three uncommon fishes from Izmir Bay (Aegean Sea, Turkey). J. Appl. Ichthyol. (2013), 1–2 doi: 10.1111/jai.12173.
- AYDIN, İ., G., Gökçe, C., Metin 2013. Using guarding net to reduce regularly discarded invertebrates in trammel net fisheries operating on seagrass meadows (*Posidonia oceanica*) in Izmir Bay (Eastern Aegean Sea). Mediterranean Marine Science Vol 14/2 282-291
- Aydın, İ., Akyol, O. 2013. New Record of the Antenna Codlet, *Bregmaceros atlanticus* Goode and Bean, 1886 (Gadiformes: Bregmacerotidae), From the Northern Aegean Sea (Izmir Bay, Turkey). J. Appl. Ichthyol., 29(1):245-246.
- Gurbet, R., Akyol, O., Yalçın, E. 2013. Exploitation and Mortality Rates of European Hake (*Merluccius merluccius*) in the Aegean Sea (Izmir Bay, Turkey). J. Appl. Ichthyol., 29:569-572.
- Akyol, O. 2013. The Influence of the Moon Phase on the CPUEs of Swordfish Gillnet Fishery in the Aegean Sea, Turkey. Turkish Journal of Fisheries and Aquatic Sciences, 13(2):355-358.
- Akyol, O., Aydın, İ., Gülşahin, A., Kara, A. 2013. Records of Three Uncommon Fishes From Izmir Bay (Aegean Sea, Turkey). J. Appl. Ichthyol., 29(4):925-926.
- Tokaç, O. Akyol, C. Aydın, A. Ulaş, 2013, First report of abnormal pigmentation in a surmullet, *Mullus surmuletus* L. (Osteichthyes: Mullidae)", Turk J Vet Anim Sci
- Tokaç, B. Herrmann, C. Aydın, Hakan Kaykaç, A. Ünlüler, G. Gökçe, (2013) "Predictive models and comparing selectivity of standard and turned mesh T90 codends for three species in Eastern Mediterranean", Fisheries Research
- Özgül, A., Angel D., (2013). Wild fish aggregations around fish farms in the Gulf of Aqaba, Red Sea: implications for fisheries management and conservation, Aquaculture Environment Interactions, 4: 135–145 pp
- Gurbet, R., Akyol, O., Yalçın, E., Özyayın, O. 2013. Discards in Bottom Trawl Fishery in the Aegean Sea (Izmir Bay, Turkey). J. Appl. Ichthyol., 29(6):1269-1274. (2013)
- Tokaç, A., Akyol, O., Aydın, C., Ulaş, A. 2013. First Report of Abnormal Pigmentation in a Surmullet, *Mullus surmuletus* L. (Osteichthyes: Mullidae). Turk J. Vet. Anim. Sci., 37:754-755. (2013)
- Akyol, O., Ünal, V. 2013. Second Record of the Cobia, *Rachycentron canadum* (Actinopterygii: Perciformes: Rachycentridae), From the Mediterranean Sea. Acta Ichthyol. Piscat., 43(4):315-317. (2013)
- Çoker, T., Akyol, O., Bilge, G. 2013. Determination of Batch Fecundity of Garfish, *Belone belone*, in the Northern Aegean Sea. J. Black Sea/ Mediterranean Environment, 19(3):385-392. (2013)

Çınar, M.E., 2013. Alien polychaete species worldwide: current status and their impacts. *Journal of the Marine Biological Association of the United Kingdom* / Volume 93 / Issue 05 / August 2013, pp 1257-1278

Kostopoulou M., Guida M., Nikolaou A., Oral R., Trifuoggi M., Borriello I., Vagi M., D'Ambra L., Meric-Pagano S. And Pagano G., 2013. "Inorganic and organic contamination in sediment from Izmir Bay (Turkey) and Mytilene Harbor (Greece)", *Global Nest Journal*, 15(1):57-68.

M. Aksu, A. Kaymakçı Başaran, and Ö. Egemen, 2013, Effects of Baku-Tbilisi-Ceyhan Crude Oil Pipeline on the Water Quality in Yumurtalık Coast of the Iskenderun Bay. E.Ü. "Su Ürünleri" Magazine, Issue: 30, Number 1: 7-13

Çınar, M.E. & Dagli, E. 2013. Polychaetes (Annelida: Polychaeta) from the Aegean and Levantine coasts of Turkey, with descriptions of two new species. *Journal of Natural History*, 47:911-947.

Giakoumi, S., Sini, M., Gerovasileiou, V., Mazor, T., Beher, J., Possingham, H.P., Abdulla, A., Çınar, M.E., Dendrinos, P., Gucu, A.C., Karamanlidis, A.A., Rodic, P., Panayotidis, P., Taskin, E., Jaklin, A., Voultziadou, E., Webster, C., Zenetos, A., Katsanevakis, S. 2013. Ecoregion-based conservation planning in the Mediterranean: dealing with large-scale heterogeneity. *PlosOne*, 8, e76449, 1-15.

Tokaç, A., ÜNAL, V., Tosunoğlu, Z., Lök, A., Ceyhan, T., Özbilgin, H., 2014. Summary and analysis of the available information for the ecosystem approach to fisheries management in Turkey. *The Ecosystem Approach to Fisheries in the Mediterranean and Black Sea* J. Leonartand F. Maynou (eds). ISSN-L: 0214-8358. *Scientia Marina*. doi: <http://dx.doi.org/10.3989/scimar.04022.18A>

Akayli, T., Karakulak, F.S., Oray, I.K., Yardimci, R.E. 2013. Testes development and maturity classification of albacore (*Thunnus alalunga* (Bonnaterre, 1788)) from the Eastern Mediterranean Sea. *J. Appl. Ichthyol.* 29(4): 901-905.

Cort, J.L., Deguara, S., Galaz, T., Mèlich, B., Artetxe, I., Arregi, I., Neilson, J., Andrushchenko, I., Hanke, A., Dos Santos, M.N., Estruch, V., Lutcavage, M., Knapp, J., Compeán-Jiménez, G., Solana-Sansores, R., Belmonte, A., Martínez, D., Piccinetti, C., Kimoto, A., Addis, P., Velasco, M., De la Serna, J.M., Godoy, D., Ceyhan, T., Oray, I.K., Karakulak, S., Nøttestad, L., López, A., Ribalta, O., Abid, N., Idrissi, M. 2013. Determination of L_{max} for Atlantic Bluefin Tuna, *Thunnus thynnus* (L.), from Meta-Analysis of Published and Available Biometric Data. *Reviews in Fisheries Science* 21(2): 181-212.

Kahraman, A. E., Göktürk, D., Yıldız, T., Uzer, U. 2014. Age, growth and reproductive biology of Atlantic bonito (*Sarda sarda* Bloch, 1793) from the Turkish coasts of the Black Sea and the Sea of Marmara. *Turkish Journal of Zoology* DOI:10.3906/zoo-1311-25.

Rooker, J.R., Arrizabalaga, H., Fraile, I., Secor D.H., Dettman, D.L., Abid, N., Addis, P., Deguara, S., Karakulak, F.S., Kimoto, A., Sakai, O., Macías, D., Santos, M.N. 2014. Crossing the line: migratory and homing behaviors of Atlantic bluefin tuna. *Mar. Ecol. Prog. Ser.* 504: 265-276, doi:10.3354/meps10781.

Culurgioni, J., Mele, S., Merella, P., Addis, P., Figus, V., Cau, A., Karakulak, F.S., Garippa, G. 2013. Metazoan gill parasites of the Atlantic bluefin tuna *Thunnus thynnus* (Linnaeus) (Osteichthyes: Scombridae) from the Mediterranean and their possible use as biological tags. *Folia Parasitologica* 61(2): 148-156.

Altuğ, G., Çardak, M., Çiftçi, P. S, Gürün, S. First records and micro-geographical variations of culturable heterotrophic bacteria in an inner sea (the Sea of Marmara) between the Mediterranean and the Black Sea, Turkey Turkish Journal of Biology (37): 184-190, (2013).

Topçu, E.N., Tonay M.A., Dede A., Öztürk A.A., Öztürk B., 2013. Origin and abundance of marine litter along sandy beaches of the Turkish Western Black Sea Coast, Marine Environmental Research, 85: 21-28.

Balcıoğlu, E.B. (2014) "Anionic detergent, LAS pollution in coastal surface water of the Turkish Straits System" J. Black Sea/Mediterr. Environ., Vol.20: 25-32.

Dede, A., Öztürk A. A., Akamatsu, T., Tonay, M. A., Öztürk, B. 2013 "Long-term passive acoustic monitoring revealed seasonal and diel presence patterns of cetaceans in the Istanbul Strait" Journal of the Marine Biological Association of the United Kingdom

Dede, A., A.M. Tonay, Bayar, H., Öztürk, A.A. 2013. First stranding record of a Risso's Dolphin (*Grampus griseus*) in the Marmara Sea, Turkey. J. Black Sea/Mediterr. Environ. 19(1): 121-126.

Tonay, A.M., Dede, A. 2013. First stranding record of a harbour porpoise (*Phocoena phocoena*) in the Southern Aegean Sea. J. Black Sea/Mediterr. Environ. 19(1): 132-137.

Topçu Nur Eda, Öztürk Bayram, 2013. Octocoral diversity of Balıkçı (Neandros) Island, Marmara Sea. J. Black Sea/Mediterranean Environment Vol. 19, No. 1: 468- 480

Burak Yalamaz, Namik Çağatay, Dursun Acar, Emin Demirbag, Emin Gungor, Nurdan Gungor, and Levent Gulen Earthquake Records of North Anatolian Fault from Sapanca Lake, NW Anatolia, Geophysical Research Abstracts Vol. 16, EGU2014-188, 2014, EGU General Assembly 2014, Vienna-Austria, 27 Apr.-02 May 2014.

M. Namik Çağatay, Demet Biltekin, Levent Erel, Pierre Henry, Luca Gasperini, Cecilia M.McHugh, Celine Grall, Nurdan Gungor, Emin Gungor, Alina Polonia, Cengiz Zabcı and Remzi Akkok, Submarine Paleoequake Records and Seismic Risk Assessment in the Sea of Marmara, Turkey, Geophysical Research Abstracts, Vol. 16, EGU2014-3208-2, 2014 EGU General Assembly 2014, Vienna-Austria, 27 Apr.-02 May 2014

Gülüm Albut, M. Namik Çağatay, Nurdan Gungor, Emin Gungor, Dursun Acar, and Nuray Balkis Temporal evolution of anthropogenic pollution and environmental changes in a marine inlet: the example of Gemlik Gulf, Marmara Sea, Geophysical Research Abstracts, Vol. 16, EGU2014-3139, 2014 EGU General Assembly 2014, Vienna-Austria, 27 Apr.-02 May 2014.

Ak O., and Y. Genç, 2013. Growth and reproduction of the greater weever (*Trachinus draco* L.,1758) along the eastern coast of the Black Sea. J. Black Sea/Mediterranean Environment Vol:19,No:1, pp. 95-110.

Akbulut B., İ. Aydın and E. Küçük, 2013. State and Rearing Model of Rainbow Trout Culture in Sea Cages in the Turkish Coastal Water of Black Sea. VIII. International Conference on Current Fisheries and Environmental Problems of the Azov and Black Seas Region. 26-27 June 2013, Kerch/Ukraine.

3. Akbulut B., F. Feledi, S. Lengyel and A. Ronyai, 2013. Effect of Feeding Rate on Growth Performance, Food Utilization and Meat Yield of Sterlet (*Acipenser ruthenus* Linne, 1758). Journal of Fisheries Sciences.com, 7(3): 216-224.

Alkan A., B. Zengin, S. Serdar and T. Oğuz, 2013. Long-term (2001-2011) temperature, salinity and chlorophyll-a variations at a southeastern coastal site of the Black Sea. Turkish Journal of Fisheries and Aquatic Sciences, DOI: 10.4194/1303-2712-v13_1_08.

Alkan A., D. Fidan and S. Serdar, 2013. The Winter Nutrient Profile Of Oxic/Anoxic Interface Layer In The Southeastern Black Sea Water Column. Rapp. Comm. Int. Mer Médit., 40, Marseille.

Alkan N., A. Alkan and U. Akbaş, 2013. Accumulation Levels of Some Heavy Metals in Different Tissues of Horse Mackerel (*Trachurus mediterraneus*) Caught in Southeastern Black Sea, 6th Black Sea Basin Conference on Analytical Chemistry, 10-14 September, Trabzon/TURKEY.

Aydın I. 2013. Black Sea Aquaculture: Present Situation and Potential Species Diversification and Necessary Changes in Technique, General Fisheries Commission For The Mediterranean, Committee on Aquaculture (CAQ), Working Group on Black Sea (WGBS) Ad hoc meeting on Black Sea aquaculture species diversification, 21-22 February 2013, Central Fisheries Research Institute -Trabzon (Turkey).

Aydın I., 2013. The Implementations of Allocated Zones for Aquaculture in Turkey (Black Sea), General Fisheries Commission For The Mediterranean, Committee on Aquaculture (CAQ), Working Group on Black Sea (WGBS) and Working Group on Site Selection and Carrying Capacity (WGSC) Training Workshop on site selection, allocated zones for aquaculture and site management for coastal marine aquaculture (WGSC-SHoCMed), 18-22 February 2013 Central Fisheries Research Institute - Trabzon (Turkey).

Balçık Mısırlı G., S. Kutlu and S. Çibuk, 2013. Determination of Total Lipid and Fatty Acids Composition of Pearl Mullet (*Chalcalburnus tarichi*, Pallas 1811), Turkish Journal of Fisheries and Aquatic Sciences, FABA-2013 Special Issue, 1-6 p. 10.

Başçınar N.S. and N. Başçınar, 2013. What can shape factors of hybrid otolith tell us about the hybrid (*Salmo trutta labrax*, Pallas, 1811 X *Salvelinus fontinalis* Mitchell, 1814) First International Fishery Symposium, Symposium Review Booklet, 24-27 March, Cyprus

Çiftçi Y., O. Eroğlu and Ş. Firidin, 2013. Heteroplasmy and length variation in the tRNA^{pro}-Dloop regions of three sturgeon species (*A. stellatus*, *A. gueldenstaedtii* and *H. huso*) from the Turkish coast of the Black Sea, Turk J Biochem, 38 (3) ; 250–257.

Çiftçi Y., O. Eroğlu and Ş. Firidin, 2013. Mitochondrial Cytochrome b Sequence Variation in Three Sturgeon Species (*A. stellatus* Pallas, 1771, *A. gueldenstaedtii* Brandt, 1833, *H. Huso* Linnaeus, 1758) from the Black Sea Coasts of Turkey Turkish Journal of Fisheries and Aquatic Sciences 13: 291-303

Çiftçi Y., O. Eroğlu and Ş. Firidin, 2013. Determination of sturgeon species living in the Black Sea coasts of Turkey by sequence rflp and multiplex pcr analysis methods, Journal of Animal and Veterinary Advances 12(6):676-682

Dalgıç G., A. Gümüş ve M. Zengin, 2013. First record of brown comber *Serranus hepatus* (Linnaeus, 1758) for the Black Sea. TUBİTAK Turkish Journal of Zoology, (2013) 37: 523-524.

Düzgüneş E. and N. Kasapoğlu, 2013. IUU Fisheries in Turkey. Joint GFCM-BSC Workshop on IUU Fishing in the Black Sea. BSC Headquarters, 25-27 February, Istanbul/Turkey.

Gücü A., Y. Genç., O. Ak, N.S. Başçınar, M. Dağtekin, M. Zengin, M. Erbay, E. Atılğan and İ.Ö.Akpınar, 2013. Illegal, unreported, Unregulated Anchovy Fishery in the Black Sea, GFCM-BSC Workshop on IUU anchovy fishery in the Black Sea, FAO Technical Report, 25-27 February, İstanbul, Türkiye.

Güney D., Z.D. Bak, F. Aydınöğlü., İ. Turna and F.A. Ayaz, 2013. Effect of geographical variation on the sugar composition of the oriental beech (*Fagus orientalis* Lipsky), Turkish Journal of Agriculture and Forestry 37: 221-230.

Kasapoglu N. and E. Duzgunes, 2013. The Relationship between somatic growth and otolith dimensions of Mediterranean horse mackerel (*Trachurus mediterraneus*) from the Black Sea. Journal of Applied Ichthyology. DOI: 10.1111/jai.12019.

Küçük E., İ. Aydın, H. Polat, O.T. Eroldoğan and T. Şahin, 2013. Effect of feeding frequency on growth, feed efficiency and nutrient utilization of juvenile flounder (*Platichthys flesus luscus*). Aquaculture International, Doi: 10.1007/s10499-013-9701-2.

Ogut H., C. Altuntas and R. Parlak, 2013. Viral Surveillance of Cultured Rainbow Trout in the Eastern Black Sea, Turkey. Journal of Aquatic Animal Health, 25 (1), 27-35.

Sampson D., G. Daskalov, M. Cardinale, A. Charef, M. Zengin, E. Duzgunes, Y. Genç, A.C.Gucu, V. Maximov, A. Mikhaylyuk, A. Orio, G.C. Osio, M. Panayotova, G. Radu, V. Raykov, V.Shlyakhov, M. Yankova and O. Ak, 2013. Expert Working Group Report. Assessment of Black Sea

Stocks (STCEF 13-20). Ispra, Italy, Scientific, Technical and Economic Committee for Fisheries (STECF) October, 2013. European Commission Joint Research Centre Institute for the Protection and Security of the Citizen <https://stecf.jrc.ec.europa.eu/home>, 435 p.

Topaloğlu B., M. Sezgin, L. Bat, M. Zengin and S. Karakulak, 2013. First Documented Report of Two Sponge Species in the Black Sea Coast of Turkey. 28 October-1 November, Marseille, France.

Commission International Exploitation Scientific Mediterranean (CIESM) 40th Congress. Web page: www.ciesm.org

Ture M., I. Altınok and E. Capkin, 2013. Comparison of pulsed-field gel electrophoresis and enterobacterial repetitive intergenic consensus PCR and biochemical tests to characterize *Lactococcus garvieae*. Journal of Fish Diseases, Article first published online: 15 OCT 2013. DOI:10.1111/jfd.12192.

Ulman A., Ş. Bekişoğlu, M. Zengin, S. Knudsen, V. Ünal, C. Mathews, S. Harper, D. Pauly and D.Zeller, 2013. A reconstruction approach of total estimated fisheries removals i.e., unreported landings, recreational and discards in Turkey (1950-2010). GFCM-BSC Workshop on IUU Fishing in the Black Sea, 25-27 February, 2013, İstanbul, Turkey. FOA Technical Report

Zengin M. ve A. Gümüş, 2013. An Investigation on the Recruitment Hatchery-Reared Turbot (*Psetta maxima* Pallas, 1811) Juveniles to Natural Population in the Eastern Black Sea. 28 October-1 November, Marseille, France. Commission International Exploitation Scientific Mediterranean (CIESM) 40th Congress. Web page: www.ciesm.org

Zengin M., A. Gümüş, A. Van, S. Süer, M. Dağtekin, G. Dalgıç, İ.Ö. Akpınar ve M. Zengin, 2013. Monitoring of turbot biomass (*Psetta maxima*) in 2010-2011 along Kızılırmak-Yeşilirmak Shelf Area (Southern Black Sea): Variations in the last three decades": First International Fishery Symposium, Symposium Review Booklet, 24-27 March, Cyprus

Zengin M., A. Gümüş, M. Dağtekin and Ş. Firidin, 2013. Biological Data Derived from Sturgeon (*Acipenser stellatus*, *Acipenser gueldenstaedtii* and *Huso huso*) by-Catch along the Coasts of the Tolun, L. G., S. Ergenekon, S. Murat Hocaoğlu, A. Süha Dönertaş, T. Çokacar, Y. S. Hüsrevoğlu, C. Polat Beken ve A. Baban, 2012. Socioeconomic response to water quality: a first experience in science and policy integration for the Izmit Bay coastal system. *Ecology and Society*, 17(3), 40, doi:10.5751/ES-04984-170340.

Waterhouse, A. F., Tutak, B., Valle-Levinson, A., & Sheng, Y. P., (2013). Influence of Two Tropical Storms on the Residual Flow in a Subtropical Tidal Inlet. *Estuaries and Coasts*, 1-17, doi:10.1007/s12237-013-9606-3.

Raineault, N.A., Ramey-Balci, P.A., Shank, T.M., Bors, E., Duman, M., Ürkmez, D., and Tüzün, S. 2013. Exploration of the Anaximander Mountains: Mud Volcanoes, Cold-Seep communities, and Cold Water Corals. In: *New frontiers in ocean exploration: The E/V Nautilus 2012 field season and summary of Mediterranean exploration*, Bell, K.L.C., and Brennan, M.L., eds. *Oceanography*

International Oral Announcements

Cengiz Cinku Mualla, Mumtaz Hisarli, Naci Orbay, Timur Ustaömer, Oleg Rusakov, Ann Hirt, and Nurdan Sayin. A paleomagnetic study from Mesozoic rocks in the Crimean Peninsula; Evidence of Albian/Aptian remagnetization. *Geophysical Research Abstracts Vol. 13*, EGU2011-2848, 2011 EGU General Assembly 2011.

Erdinç Öksüm and Z.Mumtaz Hisarli, Estimation of the average crustal density and its contrast to the mantel in the Eastern Anatolia, Turkey, *Geophysical Research Abstracts Vol. 13*, EGU2011-263-1, 2011 EGU General Assembly 2011. , EGU2011-355, 2011 EGU General Assembly 2011.

Selce Can Ayhan, Nurcan Kaya, Erdinc Oksum, Mualla Cengiz Cinku, and Z. Mumtaz Hisarli. New paleomagnetic results of Lower Cretaceous-Middle Eocene rocks from the western Pontides: Implications for the collision of the Pontides and Sakarya Zone. *Geophysical Research Abstracts Vol. 13*, EGU2011-263-1, 2011 EGU General Assembly 2011.

Yeziz, H., Sayin, N., Ozbey, Z., 2011, "Thermal Structure of Continental Crust in Central Anatolia" *Geophysical Research Abstracts Vol. 13*, EGU2011-610, 2011 EGU General Assembly 2011

Makaroğlu, O., Orbay, N., Cağatay, N., Pesonen, J. L., Akçer Ön, S., Ülgen U.B. and Hisarlı M., 2011, Holocene paleoenvironmental records of Lake Van (Eastern Turkey) from mineral magnetic analysis, *EGU General Assamply, Vienna, Austria*

Erel, T.L., Barut, İ.F. (2011). The Historical Process Affecting Natural Disasters Around Of The Bodrum Peninsula and Menteşe islands. 2. *International Bodrum Symposium –Salmakis Hotel, Bodrum, Turkey (9-12 May 2011)*.

Ertekin Ö., Erol Ç., Ünlü S., Yildizhan Y., Pelitli V., Yüksel B., and Memon A. (2011) Aliphatic Hydrocarbon Fingerprints in *Trifolium* spp. *Fresenius Environmental Bulletin*. Vol. 20; No. 2

Isinibilir, M., Svetlichny, L., Hubareva, E., Yılmaz, I.N., Belmonte, G., Ustun, F., Toklu, B (2011). Adaptability and vulnerability of zooplankton species in the adjacent regions of the Black and Marmara seas. *Journal of Marine Systems*. 84:18-27.

Taş, S., Okuş, E., Ünlü, S., Altıok, H. (2011). A study on phytoplankton following 'Volgoneft-248' oil spill on the North-eastern coast of the Sea of Marmara. *Journal of Marine Biological Association of the United Kingdom*, 91: 715–725.

Müftüoğlu, E., Aksu A., Balkıs, N. Gazioğlu, G (2011), Pollution at the Black Sea via Danube River, Ecological and Disaster Situation of the Balkan Geography, 9-13 Mayıs 2011, Makedonya

Karlıoğlu, N., Akkemik, Ü., Caner H.(2011). Monitoring of the pollen deposition on the soil unit surface in Igneada Longoz Forests-Turkey (2007-2009), Pollen Monitoring Programme VII International Meeting; 20-22 May 2011, Tartu-Estonia

S. Tuğrul and E. Özsoy, 2011: Nutrient Exchange Fluxes and Long-term Chemical Changes in Turkish Straits System (Marmara Sea, Bosphorus and Dardanelles). *Sesame-Atina Conference*, April 2011.

E. Özsoy, A. Aydoğdu, A. Sözer, H. Nagy and M. Gündüz 2011: Multi-year variations in the Northern Levantine Basin based on coupled hydrodynamic and ecosystem modeling. *SESAME-Atina Conference*, April 2011.

T. Terbiyik, Yesim A. Örek, Z. Uysal, S. Polat, 2011: Abundance, Biomass and Size Composition of Mesozooplankton Communities in the Cilician Basin. *Sesame-Atina Conference*, April 2011.

S. Tuğrul, 2011: Nutrient exchange fluxes and long-term chemical changes in the Turkish Straits System (Marmara Sea, Bosphorus and Dardanelles Straits). *Sesame-Atina Conference*, April 2011.

S. Tugrul, A. G. Akoglu, Z. Uysal, N. Yücel, E. Erdogan and M. F. Sert, 2011: Effect of riverine and domestic discharges on the biogeochemical properties of Mersin Bay ecosystem (Northeastern Mediterranean). *Sesame-Atina Conference*, April 2011.

S. Tugrul, J. W. Murray, G.t E. Friederich, and I. Salihoglu, 2011: Long-term Changes in the Black Sea Upper Layer Chemistry. *Sesame-Atina Conference*, April 2011.

N. Yucel, Z. Uysal, S. Tugrul, G. Assimakopoulou, E. Ozsoy, E. Erdogan, 2011: Primary production and phytoplankton composition in the southern black sea. *Sesame-Atina Conference*, April 2011.

B. A. Fach, T. Oguz, B. Salihoglu, 2011: Modeling the influence of hydrodynamic processes on anchovy distribution and connectivity in the Black Sea. *Sesame-Atina Conference*, April 2011.

Apak, R., Güçlü, K., Özyürek, M., Bekdeşer, B., Çelik, S. E., Bener, M., "CUPRAC method of antioxidant determination, Conference on Oxidative Stress & Mitochondrial Dysfunctions", 10 Feb., 2012, DETAE-Istanbul University, Istanbul.

Apak, R., Erçağ, E., Arda, A. Ü., Can, Z., Eren, Ş., Sağlam, Ş., "Optical Sensor Design for Peroxide, Nitro-Aromatic and Nitramine Explosives", XI Conference on Optical Chemical Sensors and Biosensors EUROPT(R)ODE XI, Barcelona ,Spain 1-4 April 2012, Abstract Book P-106, p. 172. Poster.

Arda, A. Ü., Erçağ, E., Apak, R., "Determination of Nitro-Aromatic Explosives Using a Colorimetric Sensor" XI Conference on Optical Chemical Sensors and Biosensors EUROPT(R)ODE XI, Barcelona, Spain 1-4 April 2012, Abstract Book P-107, p. 173. Poster.

Arda, A., Can, Z., Erçağ, E., Apak, R., "Extractive-spectrophotometric determination of NTO and TNT in Mixtures", 15th Seminar on New Trends in Research of Energetic Materials, Pardubice, Çek Cumhuriyeti, 18-20 April 2012, Proceedings of the 15th Seminar on New Trends in Research of Energetic Materials Part II p. 400-406. Poster.

Can, Z., Arda, A., Erçağ, E., Apak, R., "A novel HPLC method for analysis of composite explosives containing NTO and TNT", 15th Seminar on New Trends in Research of Energetic Materials, Pardubice, Çek Cumhuriyeti, 18-20 April 2012, Proceedings of the 15th Seminar on New Trends in Research of Energetic Materials Part II p. 470-474. Poster.

Erçağ, E., Can, Z., Arda, A., Türker, L., Apak, R., "Simultaneous spectrophotometric determination of HNS and TNT by derivative spectroscopy", 15th Seminar on New Trends in Research of Energetic Materials, Pardubice, Çek Cumhuriyeti, 18-20 April 2012, Proceedings of the 15th Seminar on New Trends in Research of Energetic Materials Part II p. 531-539. Poster.

Buyuksalih, İ. and Gazioğlu, C. (2012). "The use of 3d city model in the coastal zone of Golden Horn (Haliç), Istanbul" ISPRS 2012, Melbourne Australia.

Taş, S. (2012). A prolonged red tide of dinoflagellate *Heterocapsa triquetra* in a eutrophic estuary, Golden Horn (Turkey). 50. ECSA Conference, 3-7 June 2012, Venice, İtaly.

Ünlü, S., Alpar, B., Altınok, Y. ve Özer, N. (2012). Rapid coastal changes and tsunami impacts at the Patara Harbor (Turkey). Land-Sea Interactions in the Coastal Zone (LANDSI-2012) 6-8 Kasım 2012, Byblos, Lebanese

Yılmaz, İ.N., Altıok, H., Tas, S., Aker, H.V., Mutlu, E. ve Yüksek, A. (2012). Zooplankton community structure along physical and trophical gradients in a semi-enclosed and stratified basin. 50. ECSA Conference, 3-7 June 2012, Venice, İtaly.

Demirel, N. ve Dalkara-Murat, E. (2012). Bycatch and discarding experiments in the Marmara Sea demersal fishery. 6. World Fisheries Congress, 7-11 Mayıs, Edinburg, Scotland

Adatepe, F., Demirel, S. ve Vardar, D. (2012). The effects Of Historical Earthquakes On Cyzicus Ancient City. EGU Meeting, 22-27 April 2012, Vienna, Austria. (Poster)

Alpar B., Unlu S., Vardar D. ve Koprulu K. (2012). Stratigraphy and dynamics of the Ahirkapi sand Bar, Istanbul, Turkey. INOC-CNRS, International Conference on "Land-Sea Interactions in the Coastal Zone" Jounieh - LEBANON, 06-08 November - 2012. (Poster)

Alpar B., Unlu S. ve Altınok, Y. (2012). Fingerprints of tsunamis on land: Ancient Patara Case , 65th Geological Congress of Turkey, Congress Center of General Directorate of MTA, 2-6 April 2012, Ankara

Alpar, B. (2012). The possibility and timing for a sea waterway via the Lake Iznik (Turkey), (B. Alpar), Geophysical Research Abstracts, Vol. 14, EGU2012-1759, EGU General Assembly 2012. Poster.

Altınok, Y., Alpar, B., Yaltırak, C. ve Vardar (Aykurt), H. (2012). Şarköy-Mürefte 1912 tsunami and estimation of underwater failures in the Sea of Marmara, Paleo seismology along the North Anatolian Fault & Commemorating the 9 August 1912 Mürefte Earthquake after 100 Years (PANAF), Abstracts, 8-10 October 2012, p. 69, İstanbul Technical University, İstanbul, Turkey. Poster.

Balcı N., Sonmez M. S. Sari E. ve Karagüler N. (2012). Biogeochemistry of sulfide minerals oxidation at low temperatures. 9.th ISEG International Symposium on Environmental Geochemistry, 312 (Poster).

Demirel, S. (2012). 2D Gravity Data Modelling of The Black Sea. European Geosciences Union General Assembly 2012, Poster 22-27 April, Vienna, Austria. (Poster).

Dondurur, D., Küçük, H. M., Er, M., Gürçay, S., Özel, Ö., Vardar, D., Korkmaz, M., Çifçi, G. ve Ergün, M. (2012). Canyon systems, submarine channels and possible sediment transportation pathways from Sakarya outlet to Amasra, International Earth Science Colloquium on the Aegean Region, Dokuz Eylül University October 1, 2012 – October 5, 2012. (Poster)

Erginal, A.E. ve Kırıcı-Elmas, E. (2012). First record of Late Holocene coquina on Thrace (Western Black Sea) coast of Turkey. 32nd International Geographical Congress, Book of Abstracts, 84, 26-30 August 2012, Cologne, Germany. (Poster)

Köprülü, K. ve Vardar, D. (2012). Underwater acoustic propagation model applications to Antalya Gulf, Turkey. International Earth Science Colloquium on the Aegean Region, Dokuz Eylül University October 1, 2012 – October 5, 2012.

Sarı E., Ünlü S., Balcı N., Apak, R. ve Koldemir, B. (2012). Sedimentary records of heavy metals in the Ambarlı Harbour Area, İstanbul. 9.th ISEG International Symposium on Environmental Geochemistry, July 15-22, Aveiro-Portugal, 12

Vardar, D. (2012). Determining the acoustic turbidities in shore face area between Bandırma Bay and Gemlik Bay, South Marmara Sea, Turkey. International Earth Science Colloquium on the Aegean Region, Dokuz Eylül University October 1, 2012 – October 5, 2012.

Vardar, D., Öztürk, K., Yaltırak, C., Alpar, B., Tur, H. ve Elitez, İ. (2012). The Geometry and Activity of the North Anatolian Fault's Middle Strand at the Southern Shelf of the Sea of Marmara. Paleoseismology along the North Anatolian Fault, PANAF 2012, İTU, 8-10 October 2012, İstanbul. (Poster)

Yaltırak, C., Alpar, B., Altınok, Y., Elitez, İ., Tur, H., Kiyak, N. ve Zabcı, C. (2012). Kinematic features, fault segmentation and historical earthquakes of the Ganos fault zone, NW Turkey, Paleoseismology along the North Anatolian Fault & Commemorating the 9 August 1912 Mürefte Earthquake after 100 Years (PANAF), Abstracts, 8-10 October 2012, p. 27, İstanbul Technical University, İstanbul, Turkey.

Barut, İ. F., Meriç, E., Kam, E., Avşar, N., Nazik, A., 2012. The impact in distribution of radioactive to recent meiofauna assemblages: a case of the Bosphorus and the Dardanelles strait and Golden Horn sediments. ECSA 50 and Estuarine, Coastal and Shelf Science: Today's Science for tomorrow's management, ECSA 2012-0579, 3-7 June 2012, Venice, İtaly

Meriç, E., Avşar, N., Yokeş, M. B., Barut, İ. F., Dinçer, F., Bircan, C., Kam, E., 2012. Ecological factors affecting the benthic foraminiferal assemblages observed on the coasts of eastern Aegean Sea, ECSA 50 and Estuarine, Coastal and Shelf Science: Today's Science for tomorrow's management, ECSA 2012-0539, 3-7 June 2012, Venice, İtaly

Baikal International Conference “Geology of Mineral Deposits”, 20-24 March 2012, Ulan Ude, Burgatia (Russian Federation). “The response of benthic foraminifera and ostracoda to heavy metal pollution in Gulf of Izmir (Eastern Aegean Sea)”

Burak, S. and Meddeb, R. (2012). Natural disaster vulnerability and human-induced pressure assessment in small island developing states: A case study in the Union of the Comoros. EGU, 22 – 27 April 2012, Vien, Australia (poster).

Özlem Öner, Güner Ekiz, E. Esin Hameş-Kocabaş, Volkan Demir, Özkan Gübe, F. Can Özkaya, M. Baki Yokeş, Ataç Uzel, Erdal Bedir. Cultivable Sponge-associated Actinobacteria: Phylogenetic Diversity and Antimicrobial Activities. 15th European Congress on Biotechnology, 23-26 September 2012, Istanbul, Turkey

Saglam H, Ak O. 2011. Reproductive biology of *Raja clavata* (Elasmobranchii: Rajidae) from the coastal Southeastern Black Sea of Turkey. Helgoland Marine Research, (DOI 10.1007/s10152-011-0252-5)

Altinok, I. 2011. Multiplex PCR assay for detection of four major bacterial pathogens against rainbow trout diseases. Dis. Aquatic Org. 93:199-206.

Dihkan, M. Karsli, F., Guneroglu, A., 2011. “Mapping Total Suspended Matter concentrations in the Black Sea using Landsat TM multispectral imagery”, Fresenius Environmental Bulletin, Vol.20(1a), pp.262-269.

Feyzioglu, A.M ve Guneroglu A. 2011. Community structure of Phytoplankton and some Physical Parameters of Continental Shelf Waters of Anatolian Coast of the Black Sea. Fresenius Environmental Bulletin. Vol.20 no 3a 694-703.

Özşeker, K., Erüz, C., 2011. Heavy Metal (Ni, Cu, Pb, Zn) Distribution in Sediments from the Coast of Trabzon In the Black Sea, Indian Journal of Geo-Marine Sciences, Vol 40, pp. 48-54

S. TUĞRUL and E. ÖZSOY, 2011: Nutrient Exchange Fluxes and Long-term Chemical Changes in Turkish Straits System (Marmara Sea, Bosphorus and Dardanelles). SESAME-Atina Conference, April 2011.

E. Özsoy, A. Aydoğdu, A. Sözer, H. Nagy and M. Gündüz 2011: Multi-year variations in the Northern Levantine Basin based on coupled hydrodynamic and ecosystem modeling. SESAME-Atina Conference, April 2011.

T. Terbiyik, Yesim A. Örek, Z. Uysal, S. Polat, 2011: Abundance, Biomass and Size Composition of Mesozooplankton Communities in the Cilician Basin. SESAME-Atina Conference, April 2011.

S. Tuğrul, 2011: Nutrient exchange fluxes and long-term chemical changes in the Turkish Straits System (Marmara Sea, Bosphorus and Dardanelles Straits). SESAME-Atina Conference, April 2011.

S. Tugrul, A. G. Akoglu, Z. Uysal, N. Yücel, E. Erdogan and M. F. Sert, 2011: Effect of riverine and domestic discharges on the biogeochemical properties of Mersin Bay ecosystem (Northeastern Mediterranean). Sesame-Atina Conference, April 2011.

S. Tugrul, J. W. Murray, G.t E. Friederich, and I. Salihoglu, 2011: Long-term Changes in the Black Sea Upper Layer Chemistry. Sesame-Atina Conference, April 2011.

N. Yucel, Z. Uysal, S. Tugrul, G. Assimakopoulou, E. Ozsoy, E. Erdogan, 2011: Primary production and phytoplankton composition in the southern black sea. Sesame-Atina Conference, April 2011.

B. A. Fach, T. Oguz, B. Salihoglu, 2011: Modeling the influence of hydrodynamic processes on anchovy distribution and connectivity in the Black Sea. Sesame-Atina Conference, April 2011.

Ozer C., Yalciner A. C., Zaytsev. A, (2012), "Tsunami Hydrodynamic Parameters in Inundation Zone, A Case Study: March 11, 2011 Great East Japan Tsunami", Published in Proceedings of Eight International Conference COPEDEC VIII, Vol:1, No:1, Indian Institute of Technology Masdras India, Eds: Vallam Sundar, pg:215-222

Yalciner A. C., and Guler I., (2012), "Present Status And Future Challenges In The Assessment And Mitigation Of Marine Hazards", Published in Proceedings of the Eighth International Conference COPEDEC VIII, Vol:1, No:1, Indian Institute of Technology Masdras India, eds: Sundar V., pg:413-420

Yalciner, Ozer, Zaytsev, Suppasri, Mas, Kaligeris, Necmioglu, Imamura, Ozel, Syn, (2012), "Field survey on the coastal impacts of March 11, 2011 Great East Japan Tsunami", Published in Advances in Civil Engineering, ACE 2012, Vol:1, No:1, METU Department of Civil Engineering, eds:Ozcebe G., Pekçan O., Huvaj N. , Topkaya C

Ozel, Necmioglu, Yalciner, Kalafat, Yilmazer, Comoglu, Sanli, Gurbuz, Erdik, (2012), "Tsunami Warning Center in Turkey", Published in Eurpoean Geoscience Union EGU 2012 Vol:1, No:1, EGU2012-7346 Eds:EGU

Yalciner,, Imamura, Suppasri, Mas, Necmioglu, Ozer, Zaytsev,, Ozel,Synolakis, (2012), " Field Survey on 2011 Japan Tsunami", Published in Eurpoean Geoscience Union EGU 2012, Vol :1, No:1, EGU2012-11588, Eds :EGU

A. Zaytsev, I. Kostenko, E. Pelinovsky, and A. Yalciner, (2012) "Freak Waves Registration in 2009 in the Aniva, Bay, Okhotsk Sea", Published in Eurpoean Geoscience Union EGU 2012, Vol:1 No :1, EGU2012-3742, Eds:EGU

Ozer C., Yalciner A. C., Zaytsev A, (2012), " Analysis of Tsunami Impact by Numerical Modeling; Case study on 2011 Great East Japan Tsuanmi" Published in International Conference on Coastal Engineering ICCE 2012, Vol:1, No:1, American Society of Civil Engineers, Eds: Lynet P.

Yalciner A. C., (2012), "Lessons Learnd from 2011 Great East Japan Japan Tsunami", Published in South China Sea Tsunami Workshop 5 Vol:1, No:1, Beijing International Center for Theoretical and Applied Mechanics, Eds:Yuan Li

Yalciner A. C., (2012), "Tsunamis in Marginal Seas; Caribbean, South China Sea, Mediterranean", Published in South China Sea Tsunami Workshop 5, Vol:1, No:1, Beijing International Center for Theoretical and Applied Mechanics, Eds: Yuan Li

Tosunoğlu, Z., 2013. Selectivity of towed gears in Turkish fishery. ERASMUS Teaching Staff Mobility Programme, 03 June 2013, University of Salento, Faculty of Science, Department of Biological and Environmental Science and Technology, Lecce, Italy.

Tosunoğlu, Z., 2013. Sustainable management of Homa Lagoon located at the central Aegean Seacoast (Eastern Mediterranean), Turkey. ERASMUS Teaching Staff Mobility Programme, 04 June 2013, University of Salento, Faculty of Science, Department of Biological and Environmental Science and Technology, Lecce, Italy.

Özgül, A., Lök, A., Ulaş, A., Düzbastılar, F.O., Tanrıkulu, T.T., Pelister, C., (2013). Residency, homerange, and habitat utilization of *Sciaenambra*, *Scorpaenaporcus* and *Scorpaenascrofa* in artificial reefs using acoustictelemetry. 10th CARAH – International Conference on Artificial Reefs and Related Aquatic Habitats, September 23-27, Ege University, İzmir Turkey. 47p.

Tunca, S., Miran, B., Ünal, V., 2013. Artificial Reef Demand and Perception of Relevant Local Groups in Altınoluk (Turkey). GFCM Workshop on artificial reefs in the Mediterranean and Black Sea 27 September 2013. In collaboration with FAO EASTMED Project and with the 10th International Conference on Artificial Reefs and Related Aquatic Habitats (CARAH), 23-27 Sept. 2013, Izmir, Turkey.

Ünal, V., Göncüoğlu, H., Durgun, D., Tunca, S., Güçlüsoy, H., 2013. Viability of small-scale fisheries in Datça-Bozburun Special Environmental Protection Area (SEPA), (Eastern Mediterranean), Turkey. First Regional Symposium on Sustainable Small-Scale Fisheries in the Mediterranean and Black Sea. FAO/GFCM, 27-30 November 2013, St. Julian's, Malta.

Ünal, V., Kızılkaya, Z., Yıldırım, D., 2013. How could we convince fisheries stakeholders to establish No-Take-Zones? –Lessons from small-scale fishery in Gökova Bay (Eastern Mediterranean), Turkey-. First Regional Symposium on Sustainable Small-Scale Fisheries in the Mediterranean and Black Sea. FAO/GFCM, 27-30 November 2013, St. Julian's, Malta.

Kızılkaya, Z., Ünal, V., Yıldırım, D., 2013. Three years' experience with small-scale fishers and No-Take-Zones in Gökova Bay (Eastern Mediterranean), Turkey. First Regional Symposium on Sustainable Small-Scale Fisheries in the Mediterranean and Black Sea. FAO/GFCM, 27-30 November 2013, St. Julian's, Malta.

Göncüoğlu, H., Ünal, V., Kızılkaya, Z., 2013. Supporting Fisherwomen in Small-Scale Fisheries in Turkey. First Regional Symposium on Sustainable Small-Scale Fisheries in the Mediterranean and Black Sea. FAO/GFCM, 27-30 November 2013, St. Julian's, Malta.

Sert, G., Egemen, Ö., Yüksel, M., Kabay, N., Yörükoğlu, E., Yüksel, Ü. 2013.-Removal of Iron and Manganese From Artesian and Well Waters a Case Study for Urla, Turkey. ICOEST'2013-CAPPADOCIA, 18-21 June 2013 Ürgüp-Neveşehir. TURKEY

Sert, G., Yörükoğlu, E., Bunanı, S., Soyoğlu, Y., Pek, T.Ö., Egemen, Ö., Kabay, N., Yüksel, M., Yüksel, Ü. 2013.- Application of Nano filtration for Waste water Recovery and Resue Field Tests. ICOEST'2013, 18-21 June 2013. pp.72. Ürgüp-Neveşehir-TURKEY.

David R, Arvanitidis C., Chenuil A., Çınar M.E., Fremaux A., Sartoretto S., Féral J. P. 2013., CIGESMED or how to manage together scientist and stakeholder collected coralligenous data to efficiently evaluate the "Good Environmental Status" of the Mediterranean Sea? CIESM, 75

Giakoumi, S., Sini, M., Gerovasileiou, V., Mazor, T., Beher, J., Possingham, H.P., Abdulla, A., Çınar, M.E., Dendrinis, P., Gucu, A.C., Karamanlidis, A.A., Rodic, P., Panayotidis, P., Taskin, E., Jaklin, A., Voultsiadou, E., Webster, C., Zenetos, A., Katsanevakis, S., Planning for Conservation in the Mediterranean Sea: An Ecoregional Approach. CIESM, 75

Balciođlu, E.B. 2013. "Oil pollution in Coastal Surface Water From Various Regions of Marmara Sea" 40 th. CIESM Congress, October 27th to November 2nd, Marseille, France.

Akamatsu, T., Dede, A., Kameyama, S., Tonay, A. M. Öztürk, A. A., 2013. Passive acoustic monitoring of multiple cetacean species in the Istanbul strait. The Seventh Annual Meeting of Fisheries Acoustics Society, AFAS2013, 5-6 November 2013 Tokyo, Japan, 32p.

Kameyama, S., Dede, A., Akamatsu, T., Öztürk, A. A., Tonay, A. M. 2013. Difference in micro habitat use between harbor porpoise and delphinids in the Istanbul Strait. Abstract book of 20th Biennial Conference on the Biology of Marine Mammals, Dunedin, New Zealand, 9-13 December 2013, 109pp

Tonay, A.M., Dede, A., Öztürk, A.A. 2013. Cetacean stranding records on the Turkish Western Black Sea coast during September 2010-September 2012. Abstract book of 27th Annual Conf. European Cetacean Society, Setubal, Portugal. 389pp.

Isinibilir, M. Toklu-Alıçlı, B., Oray, I. 2013. Biodiversity of Zooplankton in the Northeastern Levantine Sea. First International Fisheries Symposium in Northern Cyprus, Girne, Turkish Republic of Northern Cyprus, 24-27 March 2013, pp. 129.

Isinibilir, M. 2013. The seasonal occurrence and abundance of gelatinous zooplankton in the southwestern part of the Marmara Sea. Fourth International Jellyfish Bloom Symposium, Hiroşima, Japan, 5-7 June 2013, pp. 61 (Poster)

Isinibilir, M. Svetlichny, L., Hubareva E., 2014. Acartia clausi and Noctiluca scintillans in the Bosphorus Strait region: evidence of population interactions. World Aquaculture Adelaide 2014, Adelaide, Australia, 7-11 June 2014.

Topcu E.N., Topaloglu B., Eryalçın K.M., Ozturk B., 2013. A Preliminary Study of Density and Area Cover of a Shallow Water Sponge Sarcotragus spinosulus in Doganbey, Central Aegean Sea, Turkey. 40 th. CIESM Congress, October 27th to November 2nd 2013, Marseille, France.

Altuđ, G., Çardak, M., Türetken Çiftçi, P.S. 2013. The Comparison of The Level of Metabolically Active Bacteria in The Northern Aegean Sea And The Sea Of Marmara, Turkey. 40th CIESM Congress, Rapp. Comm. int. Mer Médit., 40.

Türetken Çiftçi, P.S., Altuđ, G. 2013. Seasonal Variations of The Levels of Total and Culturable Heterotrophic Bacteria Around Gokceada Island (The Northern Aegean Sea), Turkey. Turkey. 40th CIESM Congress, Rapp. Comm. int. Mer Médit., 40.

Çardak, M., Altuđ, G., 2013. Çiftçi Türetken., P. S., Comparison of Bacterial Diversity in Eastern Mediterranean, Northern Aegean Sea and the Sea of Marmara, Turkey. 40th CIESM, Marsilli, Rapp. Comm. int. Mer Médit., 40.

National Oral Announcements

Geological And Geophysical Features Of Late Quaternary - Recent Sediments Of Lake Eğirdir, Özden İleri, Füsün Yiğit Fethi, Serkan Palas, Hakan Pehlivan, Emre Şimşek, M. Burak Aydın, Murat Evren, M. Nur Yanmaz, Özgür Demirci, Ayten Cesur, H. Evrim Şüküroğlu, Zeynep Önal Arı, In proceeding of: 67th Geological Congress of Turkey, At Ankara TURKEY

Late Quaternary- Recent Deposits Of Lake Beyşehir And Its Geological Evolution, Nizamettin Kazancı, Suzanne Leroy, Özden İleri, Salim Öncel, Zeynep Ataselim, Klaus Arpe, Alper Gürbüz, Koray Koç, Tahsin Onur Yücel, Özgür Yedek, Sonay Boyraz, Esra Gürbüz, Özgür Demirci, Mümtaz Kibar. 67th Geological Congress of Turkey, At Ankara TURKEY

Geological And Geomorphological Development Of The Lake Beyşehir Basin, Central-West Turkey, Alper Gürbüz, Nizamettin Kazancı, Yaşar Suludere, Yavuz Hakyemez, Zeynep Ataselim, Suzanne A. Leroy, Esra Gürbüz, Koray Koç, Özgür Yedek, Tahsin Onur Yücel, Sonay Boyraz-Aslan, Klaus Arpe, Özden İleri, Salim Öncel, Mümtaz Kibar. 67th Geological Congress of Turkey, At Ankara TURKEY.

Comparison Of Hydro climatological Features Of Lake Beyşehir With Dendrochronological Data Of Little Ice Age Period, Central-West Turkey, Esra Gürbüz, Nizamettin Kazancı, Klaus Arpe, Suzanne A. Leroy, Tahsin Onur Yücel, Zeynep Ataselim, Koray Koç, Özgür Yedek, Alper Gürbüz, Özden İleri. 67th Geological Congress of Turkey, Ankara TURKEY.

...

National Publications

N. Balkıs, A. Aksu and H. Hiçsönmez 2012. Metal levels in biota from the Southern Black Sea, Turkey. *Journal of the Black Sea/ Mediterranean Environment*, Vol. 18, No.2: 134-143.

Meriç, E., Avşar, N., Nazik, A., Yokeş, B., Barut, İ.F., Eryılmaz, M., Kam, E., Taşkın, H., Başsarı, A., Dinçer, F., Bircan, C., Kaygun, A., 2012. Ilica Bay (Çeşme-İzmir) Benthic Foraminifer-Ostracod Assemblages And Pacific Ocean – Red Sea Originated Foraminifera And Abnormal Individuals. *Mineral Res. Exp., Bull.*, 145, 62-78.

Meriç, E., Avşar, N., Nazik, A., Yokeş, B., Dora, Ö., Barut, İ.F., Eryılmaz, M., Dinçer, F., Kam, E., Aksu, A., Taşkın, H., Başsarı, A., Bircan, C., Kaygun, A., 2012. The Influences Of Oceanographical Characteristics Of The North Coasts Of Karaburun Peninsula On The Benthic Foraminiferal And Ostracod Assemblages. *Mineral Res. Exp., Bull.*, 145, 22-47.

...



**TURKISH NATIONAL UNION
of
GEODESY and GEOPHYSICS**

NATIONAL REPORT
SEISMOLOGY AND PHYSICS OF THE EARTH'S INTERIOR
COMMISSION OF
TURKEY FOR 2011 - 2015

to be presented at the
XXVI. GENERAL ASSEMBLY
of the
INTERNATIONAL UNION of GEODESY and GEOPHYSICS
22 JUNE - 02 JULY, 2015

SEISMOLOGY AND PHYSICS OF THE EARTH'S INTERIOR
COMMISSION OF TURKEY

(www.afad.gov.tr)



**TURKISH NATIONAL UNION of GEODESY and
GEOPHYSICS**

**NATIONAL REPORTS
OF
SEISMOLOGY AND PHYSICS OF THE EARTH'S INTERIOR
COMMISSION
OF TURKEY
FOR 2011 - 2014**

to be presented at the 26th GENERAL ASSEMBLY of the
INTERNATIONAL UNION of GEODESY and GEOPHYSICS JUNE 22 -
JULY 02, 2015

ADHERING ORGANIZATION

**REPUBLIC OF TURKEY
PRIME MINISTRY
DISASTER AND EMERGENCY MANAGEMENT PRESIDENCY
EARTHQUAKE DEPARTMENT
(AFAD)**

CONTENTS

<u>TOPIC</u>	<u>PAGES</u>
1. INTRODUCTION	3
2. ACTIVITIES OF THE RESEARCH INSTITUTIONS AND UNIVERSITIES	3
a. Disaster and Emergency Management Presidency Earthquake Department, Ankara	
(1) National Earthquake Observation Network Project	
(2) The National Strong Motion Network of Turkey	
(3) Earthquake Information Systems	
b. Boğaziçi University Kandilli Observatory And Earthquake Research Institute (Koeri), İstanbul	
c. Ankara University Faculty of Engineering Department of Geophysic, Ankara	
d. Anadolu University Space And Satellite Research Institute, Eskişehir	
e. Dokuz Eylül University, Engineering Fakulty, Geophyscal Engineering Department, İzmir	
f. Çanakkale Onsekiz Mart University Department Of Geophysical Engineering, Çanakkale	
g. Gazi University Earthquake Engineering Application And Research Center, Ankara	
h. Süleyman Demirel University Earthquake & Geotechnical Research Center, Isparta	
i. İstanbul University Faculty Of Engineering Department Of Geophysical Engineering, İstanbul	
j. Yıldız Technical University Natural Sciences Research Center, İstanbul	
k. Sakarya University Faculty Of Engineering Department Of Geophysıcs, Sakarya	

- l. Kocaelı University Faculty Of Engineering Department Of Geophysics, Kocaeli
- m. Karadeniz Tecnic University Faculty Of Engineering Department Of Geophysics, Trabzon
- n. Kahramanmaraş Sütçü İmam University Faculty Of Engineering Department Of Geology, Kahramanmaraş
- o. General Directorate of Mineral Research and Exploration (MTA), Ankara
- p. Tübitak MAM Earth And Marine Sciences Institute, Gebze
- r. Cumhuriyet University, Geophysical Engineering Department, Sivas
- s. Hacettepe University Faculty Of Engineering Department Of Geology, Ankara
- t. İstanbul Technical University, Faculty of Mines, Geophysical Engineering Department, İstanbul
- u. Middle East Technical University Disaster Management Implementation And Research Center, Ankara
- v. Fırat University Faculty Of Engineering Geological Engineering, Elazığ
- w. Atatürk University

1. INTRODUCTION

The Turkish National Commission for the Seismology and Physics of the Earth's interior, one of the commission of Turkish National Union of Geodesy and Geophysics, is authorized to coordinate the research activities on related topics as well as participate for improvement of activities in these fields. The commission is composed of members coming from the various governmental research organizations, establishments and universities.

The chairmanship and the secretariat of the commission, in accordance with the organisational and operational by-laws of Turkish Geodesy-Geophysics Union, are carried out by the Prime Ministry, Disaster and Emergency Management Presidency Earthquake Department. Besides, activities and studies are performed by means of "Coordination and Consultation Commission", which consists of representatives from 26 foundations, institutions and universities mentioned their presentations and outputs in the following parts.

This report includes summary of the TUSAK activities provided from commission members between 2011 and 2014.

2 . ACTIVITIES OF THE RESEARCH INSTITUTIONS AND UNIVERSITIES

a. DISASTER AND EMERGENCY MANAGEMENT PRESIDENCY, ANKARA

<http://www.afad.gov.tr>

<http://www.deprem.gov.tr>



Turkey ranks third in the world in terms of earthquake-related casualties and eighth with regard to the total number of people affected. Every year, the country experiences at least one 5+ magnitude earthquake – which renders the proper management and coordination of disasters absolutely crucial.

Turkey's disaster policy dates back to the aftermath of the 1939 Erzincan earthquake, which claimed nearly 33.000 lives and left at least 100.000 injured. Two decades later, the Turkish Parliament adopted the Law on Precautions to be taken due to Disaster Affecting Public Life and Assistance to be provided (No.7269) in order to fill the long-existing legal void. The legislative effort on disaster continued with the 1988 by-law on the Principles of the Organization and Planning of Emergency Assistance Regarding Disasters.

The 1999 Marmara earthquake, however, marked the turning point in the area of disaster management and coordination. This devastating disaster clearly demonstrated the need to reform disaster management and compelled the country to establish a single government institution to single-handedly coordinate and exercise legal authority in cases of disaster and emergencies. In line with this approach, the Turkish Parliament passed Law No.5902 in 2009 to form the Disaster and Emergency Management Authority (AFAD) under the Prime Ministry and abolish various agencies under whose jurisdiction the issue previously fell.

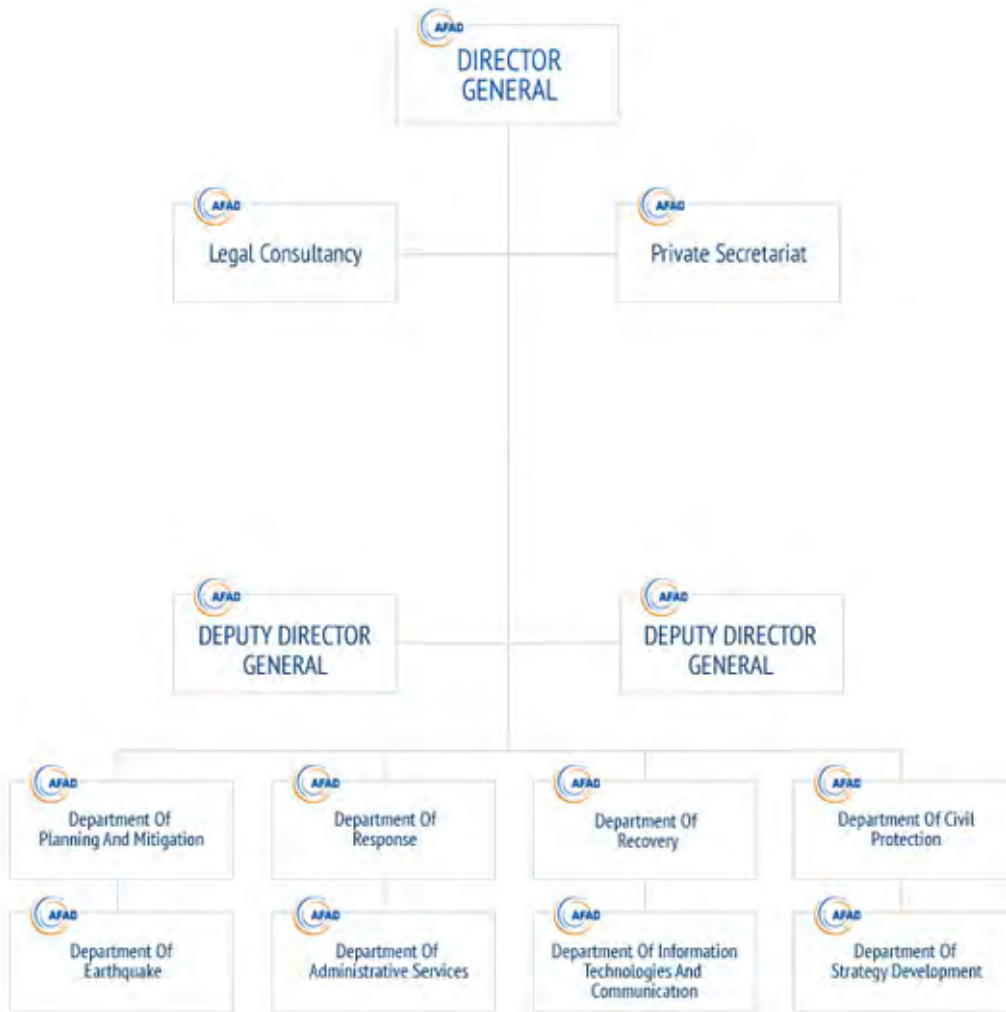
In this regard, the Disaster and Emergency Management Authority introduced a novel disaster management model which prioritizes Turkey's transition from crisis management to risk management – which came to be known as the Integrated Disaster Management System.

AFAD currently has 81 provincial branches across Turkey in addition to 11 search and rescue units.

Notwithstanding its position as the sole authority on disasters and emergencies, AFAD cooperates with a range of government institutions and non-governmental organizations depending on the nature and severity of individual cases.

In general, AFAD is responsible from implementing and coordinating;

- pre-disaster works such as preparedness, mitigation and risk management,
- syn-disaster works such as response, emergency aid,
- post disaster works such as recovery and reconstruction.



EARTHQUAKE DEPARTMENT

In order to mitigate disaster losses, it is necessary to establish an effective disaster management and risk system. The first step of the management is continued by preparedness studies before the earthquake (disaster). For the disaster and risk determination it is necessary to have a strong seismological observation network.

At the beginning, for this purpose, in 1976, The National Strong Motion Network consisting of 67 accelerometers and in 1989, The National Telemetric Network, consisting of 12 weak motion stations, were established so as to observe, record, evaluate and archive the earthquakes in the country-wide scale and thus to inform to the public authority.

Now, Disaster and Emergency Management Presidency Earthquake Department has become an official authority in Turkey about where all real-time data recorded (weak and strong motion) at the existing stations in Turkey are collected, stored, archived and shared with all users. Furthermore, with the leading of AFAD Earthquake Department, **The National Earthquake Data Center** has been put into practice and then enacted in order to create common sharing and operating platform by providing cooperation and coordination among data providers with the all national or local weak and strong motion stations throughout the Turkey. In addition to this aim, after the any earthquake, it is also intended to announce for public areas and local authorities without causing any confusion.



General appearance of the **National Earthquake Data Center** web site.

After 1999 destructive earthquakes, Turkey implemented several earthquake mitigation measures and projects including legislative arrangements, technical capacity development, scientific projects and structural and non-structural mitigation measures. The series of these activities and attempts have been organized for the purpose of enhancing the country's capacity to struggle against earthquakes and mitigation these painful losses as soon as possible. However, all those efforts were not scheduled to any strategy or an action plan. One more shortcoming that has been identified as the missing point has been the lack of a road map with time. AFAD has undertaken a rapid endeavor to handle this deficiency. In this context, the new strategic approach of Turkey has been constituted named ***National Earthquake Strategy and Action Plan of Turkey (UDSEP-2023)***. It is a national roadmap in order to reduce earthquake related losses by 2023 and achieve earthquake resistant and resilient country within this period of time. By 2015 this strategy has been in effect and tested for 3 years, when this paper was submitted. Every action within UDSEP-2023 has an overall target in order to achieve earthquake loss reduction. Like many other natural hazards, prevention of earthquakes cannot be achieved completely but desired achievement on the reduction of loss of life, property and economy is the main target of earthquake strategy and action plan. Multi-stakeholder participation and realistic and manageable actions was the key both in preparation and managing the UDSEP-2023.

Earthquake Strategy and Action Plan is the roadmap of Turkey in order to reduce earthquake related losses by the year 2023 by implementing 87 actions. The strategy document is formed along three principal themes, seven objectives, 29 strategies and 87 action items for which 13 responsible agencies have been designated for implementing the cooperative work. This strategy includes 87 actions those will be achieved within 3 time periods namely; Short Term (2012-2013), Mid-Term (2012-2017) and Long Term (2012-2023). The fundamental philosophy of the National Earthquake Strategy and Action Plan-2023 (UDSEP-2023) can be summarized as "achievement of new earthquake-resilient, safe, well prepared and sustainable settlements so that the physical, economic, social, environmental and political harms and losses that may be engendered by earthquakes are prevented, or their effects reduced". The document aims to reduce the earthquake risk and enable a society that is prepared against this form of hazard through examining the institutional framework for this objective and establish the priorities of the R-D programs on the subject.

The scope of UDSEP-2023 is comprised of works to be done in the following areas:

1. Earthquake Information Infrastructure Research,
2. Earthquake Hazard Analysis and Maps
3. Earthquake Mitigation Plans (scenario-risk analysis),

4. Earthquake Safe Settlements and Development,
5. Education and Enhancement of Public Awareness,
6. Protection of the Historic and Cultural Property from Earthquakes,
7. Emergency Management,
8. Legislation Development and Financial Arrangements.

For each area given above special groups were structured and each working group prepared detailed reports. In sum, almost 100 specialists contributed to the final version of UDSEP-2023. Within UDSEP-2023, in accordance with the general scope, risk reduction activities are dominant with some actions devoted for the development of emergency management and post disaster recovery activities.

By 2015, 24 actions of 87 were successfully completed.

SUMMARY OF UDSEP-2023

Types of Actions

- Cooperation and Coordination
- Legislation Revision (LR)
- Institutional Structuring (IS)
- Capacity Enhancement (CE)



18
RESPONSIBLE ORGANIZATIONS



>100
PARTNERS

Short Term (2012-2013)

Mid-Term (2012-2017)

Long-Term (2012-2023)

2012

2014

2017

2023

3 Realization Periods

Learning about earthquakes

- STRATEGY A.1.1. Coordination shall be achieved in the R-D efforts for disaster information base, establishing priority R-D areas for support.
- STRATEGY A.1.2. An Earthquake Databank will be instituted and its function will be made continuous.
- STRATEGY A.1.3. Earthquake observation networks will be developed.
- STRATEGY A.1.4. A national preliminary earthquake damage estimation and early warning system shall be developed.
- STRATEGY A.1.5. Administrators and public authorities will be informed from a single source following assessment of earthquake activity.
- STRATEGY A.1.6. Steps will be taken to ensure that information contamination that occurs prior to and following all disasters, led by earthquakes, is prevented so that the public is informed accurately.
- STRATEGY A.1.7. An early tsunami warning system will be installed and made compatible with similar systems elsewhere.
- STRATEGY A.2.1. Comprehensive background surveys shall be carried out for preparation of regional and local seismic hazard maps.
- STRATEGY A.2.2. The principles for seismic risk analysis and preparation of earthquake scenarios will be determined.

Earthquake safe settlement and construction

- STRATEGY B.1.1. Procedures that emphasize hazard and risk in planning, environment and urban activities will be accorded priority and primacy.
- STRATEGY B.1.2. The building inventory in Turkey led by schools and hospitals shall be extracted and all existing buildings shall be grouped on the basis of their damageability and risk.
- STRATEGY B.1.3. Activities that cover earthquake resistant building design, materials and standards shall be supported.
- STRATEGY B.1.4. A coordinated system shall be set up for the purpose of ensuring that existing earthquake engineering laboratories provide more efficient and accessible service for the relevant community.
- STRATEGY B.1.5. The current seismic design code shall be updated and revised in keeping with Eurocode 8.
- STRATEGY B.1.6. Methods shall be developed, standardized and implemented for seismic safety assessment and building retrofit based on Turkish construction technology/practices for bridges, viaducts and transportation networks as well as buried or surficial life line distribution systems (pipelines, natural gas lines, electric power networks and communication systems, etc.).
- STRATEGY B.1.7. Professional in service training shall be provided for the workforce in the construction industry.
- STRATEGY B.2.1. Technical information on the assessment of the earthquake safety of historic structures and their strengthening will be developed and disseminated.

Coping with consequences of earthquakes

- STRATEGY C.1.1. Consensus and consistent language among administrators and decision makers for disaster and emergency management will be realized.
- STRATEGY C.1.2. Increase in the number of specialist disaster managers and widening of training in disaster management shall be assured.
- STRATEGY C.1.3. Earthquake museums shall be opened in provinces that have been hit by major earthquakes.
- STRATEGY C.1.4. A system for disaster volunteers shall be set up.
- STRATEGY C.2.1. In the preparation of a new law for disasters, existing laws and regulations on earthquakes shall be actively used.
- STRATEGY C.2.2. The preparation of the National Disaster Strategy and Action Plan will be assured.
- STRATEGY C.2.3. Special arrangements will be allowed for groups that embody risky individuals.
- STRATEGY C.2.4. The coverage of the Mandatory Earthquake Insurance will be expanded.
- STRATEGY C.2.5. An exercise for developing a new financial model will be launched.
- STRATEGY C.3.1. The post-disaster intervention system will be improved.
- STRATEGY C.3.2. Disaster health organisation shall be fostered.
- STRATEGY C.3.3. Information sharing and cooperation for damage assessment shall be advanced.

In addition to these activities, conducted by our Presidency, **“National Earthquake Research Program (NERP)”** has been constituted for the purpose of carrying out the actions in the NESAP with a particular discipline. Thanks to this program, the research projects, which include functional and earthquake-oriented results, can be supported.

Even though, there are several organizations working on different phases of earthquake risk management in our country, Earthquake Department of AFAD is the sole governmental organization of which duties and responsibilities are given by laws.

Leading a lot of important attempts since its inception date, 1969, AFAD Earthquake Department is one of the greatest data center not only in Europe and Middle East but also in the world with its 220 Broadband network based on 24/7 and 546 real-time accelerometric network.

(1) THE NATIONAL SEISMOLOGICAL OBSERVATION NETWORK

In order to determinate disaster and risk information it is necessary to have a seismological observation network. Due to the monitoring of the earthquakes in the country-wide scale, recording, evaluation, archiving and to inform to the public authority. The project named “Development of the National Seismic Network Project-USAG” has been started in 2005. In this context, 86 seismic stations was established between 2011 and 2014 and 110478 seismic events were determined at the same period. As of March 2015, total 230 seismic stations have been operated by AFAD.

Disaster and Emergency Management Authority is a official authority in Turkey about where all real-time data recorded (weak and strong motion) at existent station in Turkey is collected, stored, archived and shared with all users. All of the stations transmit continuously their signal to the Turkey Earthquake Data Center in Ankara. Earthquake activity in Turkey and surrounding region has been observed 7 days / 24 hours, in DDA data center in Ankara.




Figure 2: Broad-Band Stations and cross section.

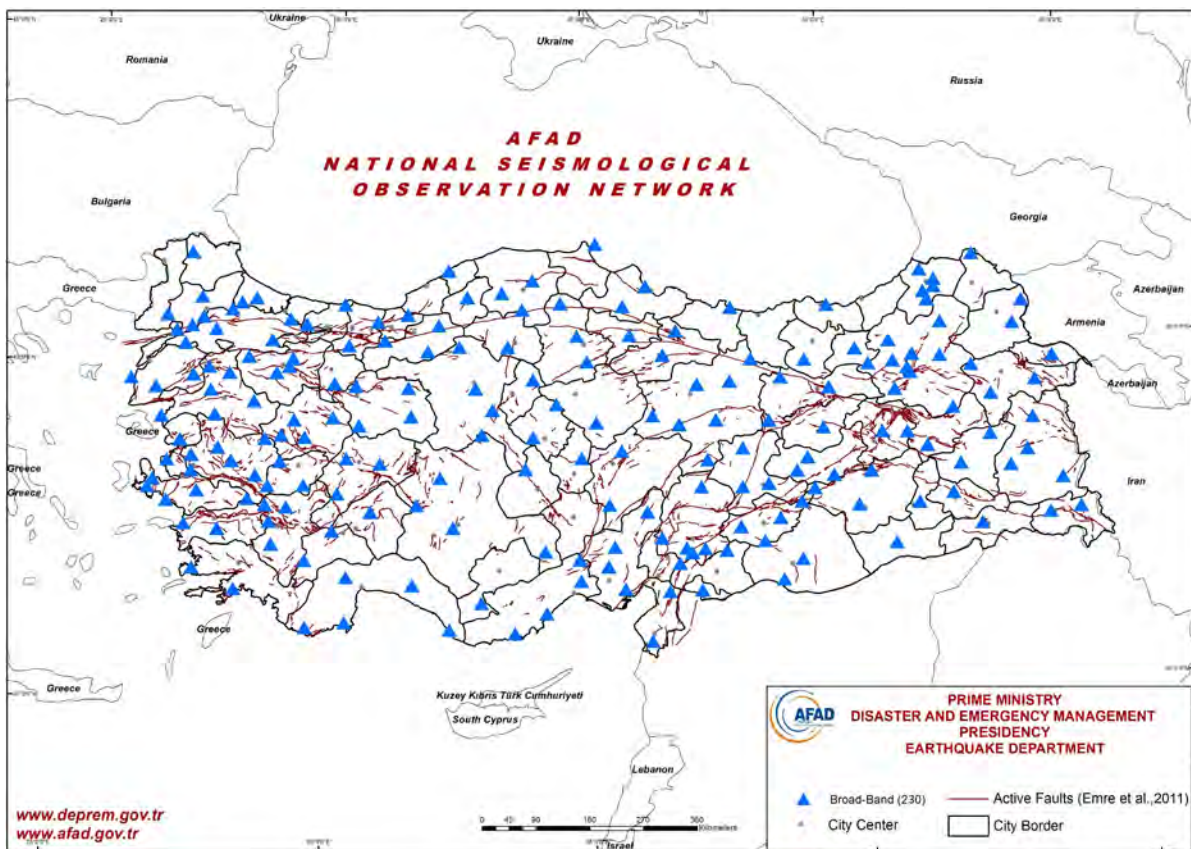


Fig-1. Distribution of the USAG weak motion stations as of March 2015

Data Communication Type

All of the stations transmit continuously their signal real-time to the Turkey Earthquake Data Center.(via VSAT system from broad-band stations and via leased line from short-period station)

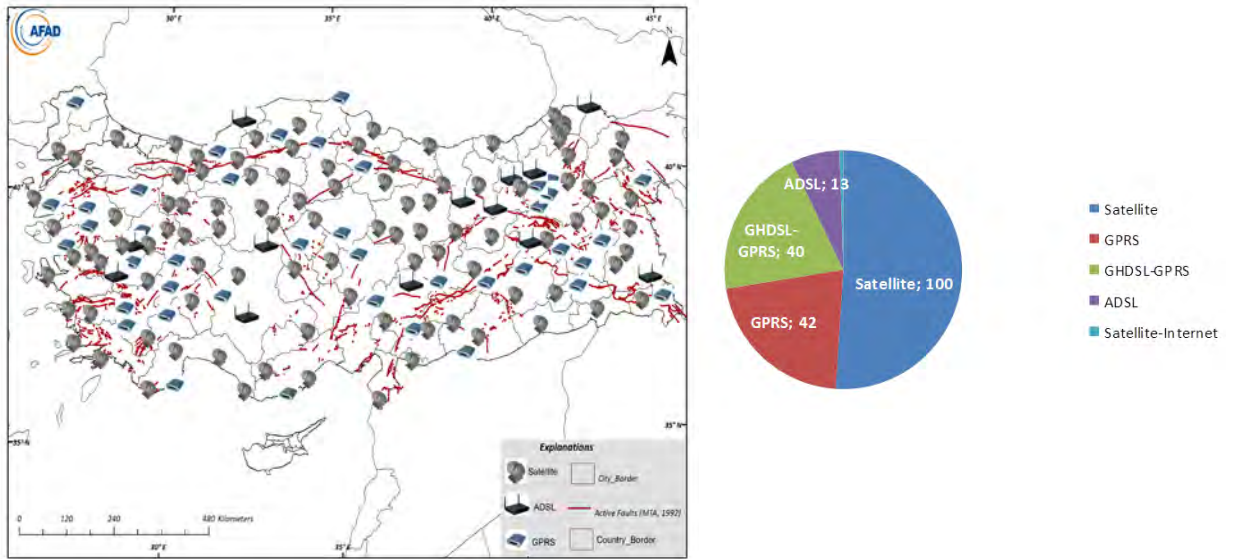


Figure 3: Communication Types of Stations

SPECIFICATION OF THE SYSTEM

- The data acquisition program by Scream, Seiscomp3 and Seedlink
- Data archive and Data acquisition format GCF and mSEED
- Request methods from Web on TDVM
- Archiving, Scream file System, SDS (Seiscomp Data Structure) for waveform data
- MSSQL for Metadata (bulletin and catalog)
- Earthquake Analysis Program EA , Seisan, Seiscomp3
- Station info for PDCC_Dataless
- Magnitude Types; MS, mb, Mw, Ml, Md, Ms
- Moment Tensor Solution, Isola-Gui, SEISAN

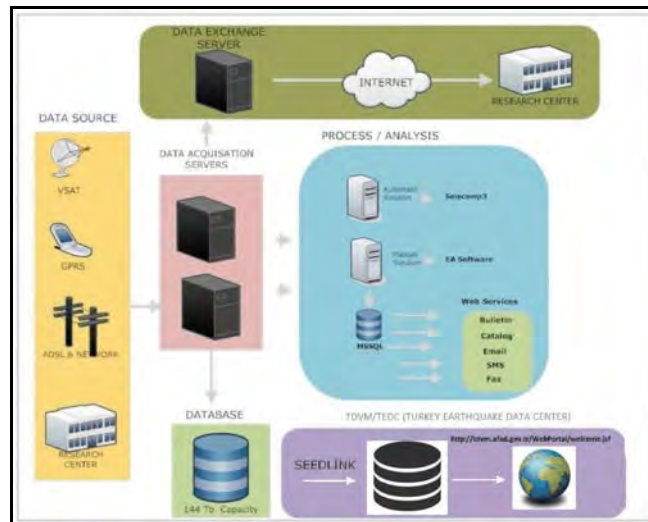


Figure 4: Transformation of Data

DETERMINATION OF EARTHQUAKE PARAMETERS

Capability of the network is to determine an earthquake which is minimum local magnitude $ML=1.0$ generally, the places where the stations are concentrated. In addition to the manual solutions, automatic solutions programs are used for the solutions of earthquake as Seiscomp3. After the earthquake which is magnitude greater than 4.0 focal mechanism solutions are performed according to p wave first motion and moment tensor.



Figure 5: Automatic Solution Seiscomp3

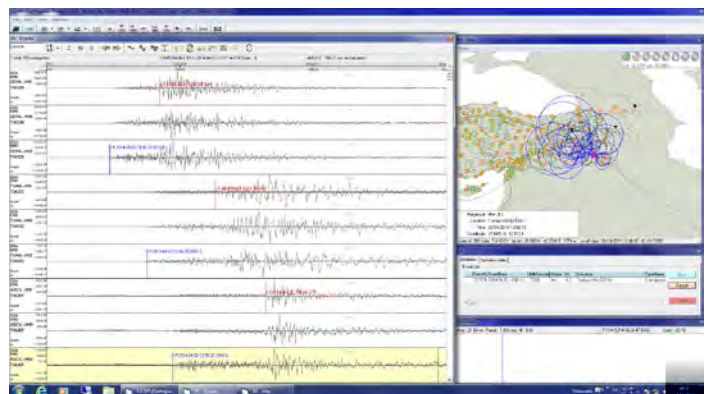


Figure 6: Manual Solution (EA)

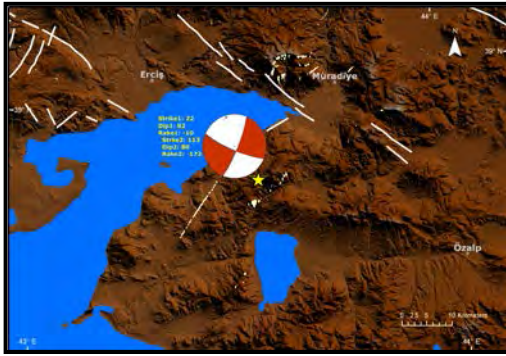


Figure 7: Focal mechanism solution according to P wave first motion with FOCMEC



Figure 8: Moment Tensor Solution with IsolaGUI

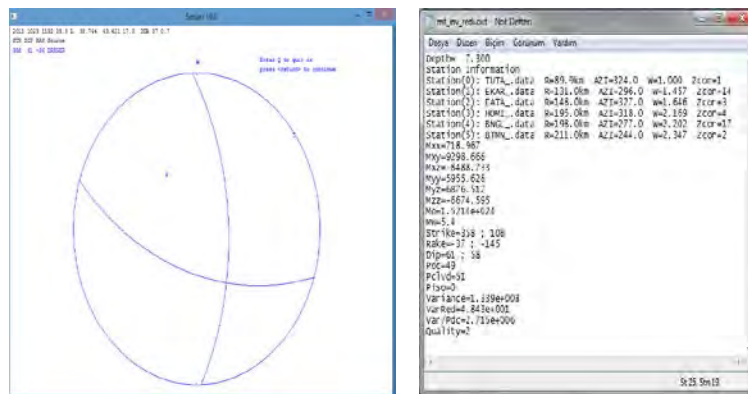


Figure 9: Moment tensor solution with SEISAN

PROJECTS

- AFAD Turkey Earthquake Data Center (AFAD-TDVM)

AFAD, Disaster and Emergency Management Authority initiated AFAD Turkey Earthquake Data Center Project in 2010 with power given by the law and financial support by Ministry of Development. With this project it is aimed to be center where all real-time data recorded (weak and strong motion) at existent station that have been operated by AFAD, another universities and institutions in Turkey is collected, stored, archived and shared with all users. Establishment of the center was performed by AFAD (executive institution) and other relevant universities. Data collect, stored and prepared to share has been performed by TUBITAK-ULAKBIM. Transformation of the data, control, edited and convert to common format and shared with all users has been performed by AFAD. Aforsaid center came into service with Turkish Parliamentary Law No:6525 that was published on official journal 27/02/2014 on the other hand, official launch of the center was performed on April, 23, 2013. Today, 12 different institutions, universities and local authorities have provided their data to TDVM.

- A Deep Geophysical Observatory at the North Anatolian Fault (GONAF) Projesi

The first Borehole Seismometer Project GONAF was started in 2011 with a protocole between AFAD and German Research Center for Geosciences. With this project it is aimed at installing a borehole-based seismometer network at the offshore part of the NAFZ along the Princes Islands segment that includes the transition between the 1999 Izmit rupture and the current seismic gap (GONAF - Geophysical Observatory at the North Anatolian Fault). The principal scientific objective is to study physical processes acting before, during and after the expected $M > 7$ earthquake along the Princes Islands segment of the North Anatolian Fault Zone (NAFZ) by monitoring microseismic activity at significantly reduced magnitude detection threshold and improved hypocentral resolution. It is also intended to study wave propagation characteristics of a large earthquake using downhole seismic recordings at several different spots along the potential rupture. Within the scope of this project, 8 borehole have been located around the Marmara Sea and first records have been recorded.



Figure 2: Distribution of the GONAF stations

- Developments, Programing and Calibration of the M_w , M_s and M_l Magnitude Determination Scale for Turkey National Seismic Record Network Project

The project have been performed by AFAD Earthquake Department, Erzurum Atatürk University and Bergen University (Norvey) under the AFAD, Earthquake Department “National Earthquake Research Program”. Aim of the project is by the help of the National Record Network Data, calibration of local magnitude scale for Turkey, determination of average absorption parameters (Q_0 , α , κ) for whole Turkey and preparation and testing of M_L , M_S , M_B and M_w calculation module to Earthquake Analysis (EA) Program (in addition during the studies M_s and m_b

magnitudes were included in the program)

- Seismotectonic Map of Turkey Project

Whitin the scope of NESAP 2023 that was published by AFAD, Seismotectonic Map of Turkey project is launched under the coordination of MTA. One of the work package of this projcet is “Arrangement of the Instrumental Period Earthquake Catalogue”. Mentioned stuides have been performed by AFAD, Earthquake Department National Seismological Observation Network Working Group between 2012 and 2014. Thanks to this work, 12674 earthquakes with magnitude greater than 4.0 between 1900 and 2012 were arranged by the help of the many naitional and international references for Turkey and Near Surrouinding. Publishing of this catalogue will be perofrmed by MTA within 2015 and will be taken into service to scientific community. Besides, mentioned catalogue have been used as a database for the other projcet which is “Updating of Seismic Hazard Map of Turkey”

- Determination of Data Quality With Analysis of Background Noises in Turkey National Seismic Record Network Project.

Mentioned Project is launched to determine and enhance the seismic data quality which is obtained from National Earthquake Observation Network have been operated by AFAD, Earthquake Department. This project have been performed within the scope of “National Earthquake Research Program” by AFAD, Earthquake Department, Erzurum Atatürk University and Norvey Bergen University since 2014.

INTERNATIONAL PROJECTS

- European Plate Observing System (EPOS)

The goal of EPOS is to promote and make possible innovative approaches for a better understanding of the physical processes controlling earthquakes, volcanic eruptions, unrest episodes and tsunamis as well as those driving tectonics and Earth surface dynamics. AFAD, Earthquake Department is involved in this project as a “Beneficiary” and National Seismological Observation Network Working Group will be involved in “Work Package 8: TCS (Thematic Core Services) for Seismology”

INTERNATIONAL DATA SHARING PROTOCOLS

Since the 2011, AFAD Earthquake Department have attempted the sharing of seismic data issues with particularly our neighboring countries and Eastern European Countries. In this context, data sharing protocol is signed with Georgia and Hungary. On the other hand the same procedure is continuing with Serbia. Online data sharing is continuing between the mentioned countries and AFAD-TDVM.

ACTIVITIES and MEETINGS IN THE FIELD OF SEISMOLOGY

Black Sea Earthquake Safety Net(work)-ESNET Project Opening Meeting (19-21 June 2012 Rumania-Bucharest)

Black Sea Earthquake Safety Net(work)-ESNET Project Press Briefing Meeting (12-13 July 2012, İstanbul)

The main duty of this project is to contribute to the prevention of natural disasters generated by earthquakes in Black Sea basin by developing a joint monitoring and intervention concept. In this context, M.Sc. Geophysical Engineer Sami ZÜN BÜL provided participaiton to the mentioned meeting and presented the paper which are “An Overview of Disaster and Emergency Management System of Turkey and National Seismological Network System of Turkey Operated by AFAD-Earthquake Department” and “Seismic Hazard of Turkey”. On the other side interviews were conducted with participants regarding the data sharing issues.

2nd ILP-Liebenberg Workshop: From Microseismicity to Large Earthquakes (26-30 Ağustos 2013, Liebenberg, Berlin, Germany)

To the aforesaid workshop, M.Sc. Geophysical Engineer Recai Feyiz KARTAL and M.Sc. Geological Engineer Filiz Tuba KADİRİOĞLU provided participation and the presentation that is “The Last Developments in the National Seismological Observation Network of Turkey and ongoing Projects 2013” was presented and total 25 researcher were participated to the workshop. After the presentations, current situation of the GONAF project and future plans were discussed with project partners.

Organization of the Black Sea Economic Cooperation, Seismic Risk Experts Meeting (2 June 2014 İstanbul)

To the aforesaid workshop, Geophysical Engineer Meltem Türkoğlu, former Head of Earthquake Department Dr. Murat NURLU, M.Sc. Geological Engineer Kerem KUTERDEM, Bekir Murat TEKİN and M.Sc. Civil Engineer Teoman Selçuk KÖKSAL provided participants and the presentation that is “Rep.Of Turkey Prime Ministry Disaster and Emergency Management Authority –National Seismology Observatation Network And Turkey AFAD-Earthquake Data Center” was presented by Meltem Türkoğlu

AFAD-MLIT (Cooperation in Disaster Management Turkey-Japan) Workshop (02-04 July 2014, Ankara)

This workshop was held by AFAD and Japan cooperation in AFAD Ankara as a host institution and in this meeting the presentation which is “AFAD, Turkey Earthquake Data Center” was presented by M.Sc. Geological Engineer Filiz Tuba KADİRİOĞLU

ECEES (2nd European Conferance on Earthquake Engineering and Seismology) (24-29 August 2014, İstanbul)

2nd European Conference on Earthquake Engineering and Seismology was held in İstanbul with the cooperation between AFAD and Turkey Earthquake Foundation on August, 24-29, 2014 in İstanbul. Plenty of seismologists were attended the conference from Turkey and whole world and 13 keynote speaker, 40 thematic lesson, 750 oral presentation and 800 poster presentation were performed by participants. On the other hand, 2nd European Conference on Earthquake Engineering and Seismology, European Earthquake Engineering Community and European Seismological Commission general assembly meetings were held in the same meeting. Deputy Prime Minister Beşir ATALAY and President of AFAD Dr. Fuat OKTAY participated to opening speech session and former Head of Earthquake Department Dr. Murat NURLU attended as a moderator in various sessions. Also, seismic data sharing meetings were held with DPPI-SEE countries and AFAD

Turkish World Engineering and Architecture Association Cooperation Meeting (2-7 September 2014 Kyrgyzstan)

To the aforesaid workshop, Geophysical Engineer Meltem TÜRKOĞLU and Head of Earthquake Department Ulubey ÇEKEN attended the meeting and the presentation which is “AFAD- USAG, Turkey Earthquake Data Center and Collaborations” was presented by Meltem TÜRKOĞLU. In the meeting, draft collaboration protocol distributed to the contributor countries which are Turkmenistan, Kyrgyzstan, Tajikistan, Kazakistan, Russia, Azerbaijan, Hungary, Macedonia

DPPI See (Disaster Preparedness And Prevention Initiative For South Eastern Europe) Disaster Governance and Voluntariness Systems Workshop (08-11 December 2014, İzmir)

The workshop was held in İzmir with participations of DPPI_SEE Countries and Geophysical Engineers Meltem TÜRKOĞLU and Derya Kökbudak provided participation.

PUBLICATIONS (2011-2014)

International Article:

1. Bulut, F., Bohnhoff, M., Eken, T., Janssen, C., Kılıç, T., and Dresen, D., 2012, The East Anatolian Fault Zone: Seismotectonic setting and spatiotemporal characteristics of seismicity based on precise earthquake locations, Journal of Geophysical Research: Solid Earth, 17 JUL 2012 DOI: 10.1029/2011JB008966.
2. Kartal, R. F., Beyhan G., Keskinsezer, A. and Kadirioglu, F. T., (2014). Seismic hazard analysis of Mersin province, Turkey using probabilistic and statistical methods. Arabian Journal of Geosciences. 7:4443-4459, DOI 10.1007/s12517-013-1104-1.
3. Kartal, R. F., Beyhan G. and Keskinsezer, A., (2014). Seismic hazard analysis of Sinop province, Turkey using probabilistic and statistical methods.

Journal of Earth System Science. 123:565-579, DOI 10.1007/s12040-014-0424-1.

4. Diğdem Acael, Fatih Bulut, Marco Bohnhoff, Recai Kartal, (2014). Coseismic velocity change associated with the 2011 Van earthquake (M7.1): Crustal response to a major event. *Geophysical Research Letters*. 41:4519-4526, doi:10.1002/2014GL060624.
5. Pasquale De Gori, Aybige Akinci, Francesco Pio Lucente, and Tuğbay Kılıç, Spatial and Temporal Variations of Aftershock Activity of the 23 October 2011 Mw 7.1 Van, Turkey, *Earthquake Bulletin of the Seismological Society of America* April 2014 104:913-930

National Article:

1. Kilic, T., Utkucu, M., A Seismic Moment Tensor Catalogue Comprising years 2007 and 2008 for $M > 4.0$ Earthquakes in Turkey, *Bulletin of the Earth Sciences Application and Research Centre of Hacettepe University*, 2012 33(3), 219-238.
2. Kartal, R. F., ve Kadirioglu, F. T., (2014). 2011-2012 Simav Depremleri ($M_l=5.7$, $M_l=5.0$, $M_l=5.4$) ve Bölgenin Tektonik Yapısı ile İlişkisi. *Hacettepe Üniversitesi Yerbilimleri Uygulama ve Araştırma Merkezi Bülteni*, 35-3:185-198.

International Presentations:

1. Kaplan M., Türkoğlu M., Kılıç T., Zünbül S., Yanık K., Kartal R.F., Kadirioglu F.T, İde A., Karaağaç D., Demir M. Van Earthquake; Hypo DD and Swift Program Results. European Seismological Commission 33-rd General Assembly, August 19-24, 2012- Moscow –Rusya
2. Kılıç, T., Kadirioglu, F. T., Kartal, R. F., Zünbül, S., Kaplan, M., Yanık, K., Türkoğlu, M., Demir, M., Karaağaç, D., Özkan, Akdeniz, A., (2012). Seismological Observation Network, ORFEUS Network Coordination Meeting, 12-14 Kasım 2012, İstanbul
3. Kadirioglu, F. T., Kartal, R. F., Kılıç, T., Zünbül, S., Kaplan, M., Yanık, K., Türkoğlu, M., Demir, M., Karaağaç, D., Özkan, Akdeniz, A., (2012). Statistical Assessment of Van Earthquake Aftershock Activity, ORFEUS Network Coordination Meeting, 12-14 Kasım 2012, İstanbul.
4. Kartal, R. F., Kılıç, T., Kadirioglu, F. T., Nurlu M., Bohnhoff M., Dresen G., Bulut F., Alver F., Zünbül S., Türkoğlu M., Yanık K., Kaplan M., Demir M., Karaağaç D., Özkan Akdeniz A., Erol A., Temel B. F., Özer E., Dilek H., Kılıçarslan Ö., Malin P. E., (2013). First Borehole Seismometer Network In Türkiye (GONAF), The 20th International Geophysical Congress & Exhibition of Turkey Presentation Book, P.325-329, Rixos Lares Hotel, 25-27 November 2013, Antalya.

5. Kılıç, T., Yanık, K., Türkoğlu, M., Zünbül, S., Kartal, R. F., Kadiriöglu, F. T., Kaplan, M., Tekin, B. M., Nurlu, M., Çeken, U., Demir, M., Karaağaç, D., Kılıçarslan, Ö., Alver, F., Özkan Akdeniz, A., Erol A., Temel, B. F., Özer, E., Dilek, H., (2013). AFAD Turkey Earthquake Data Center Project, The 20th International Geophysical Congress & Exhibition of Turkey Presentation Book, P.244-247, Rixos Lares Hotel, 25-27 November 2013, Antalya.
6. F. Tuba Kadiriöglu, Recai F. Kartal, Tuğbay Kılıç, Doğan Kalafat, Tamer Y. Duman, Selim Özalp, Ömer Emre, An Improved Earthquake Catalogue ($M \geq 4.0$) For Turkey And Near Surrounding (1900-2012). 2nd European Conference on Earthquake Engineering and Seismology, İstanbul Aug. 25-29,2014.Page:411-422
7. Bohnhoff,M., Dresen,G., Raub,C., Kılıç, T., Kartal, R.F., Kadiriöglu, F.T., Nurlu, M., Bulut, F., Malin, P., Ito, H. Downhole Seismic Monitoring in the İstanbul/Eastern Sea of Marmara Region: Recent Results from the ICDP-GONAF Project. 2nd European Conference on Earthquake Engineering and Seismology, İstanbul Aug. 25-29, 2014. Page:400
8. Polat, O., Kilic, T., Turkoglu, M., Kaplan, M., Kilicarslan, O., Ozer, C.and Gok, E., 2014. Aftershock Activity Triggered by the 2014 Earthquake ($M_w=6.5$), and Its Implications for the Future Seismic Risk in Marmara Sea, Turkey, 15-19 December 2014 AGU Fall Meeting, San Francisco-USA, Nr:S13F-07, p:215.

National Presentations:

1. Kartal, R. F., Kadiriöglu, F. T., Erkmen, C., Türkoğlu, M., Zünbül, S., (2011). Atatürk Barajı Havzasının Depremselliği: Baraj Öncesi ve Sonrası Sismisitenin Değerlendirilmesi, 64. Türkiye Jeoloji Kurultayı Bildiri Özleri Kitabı, S.9, MTA Genel Müdürlüğü Kültür Sitesi, 25-29 Nisan 2011, Ankara.
2. Kadiriöglu F. T., Kartal, R. F., Albayrak, H., Çeken, U., (2011). 22 Şubat 2011 Muş-Buanık Deprem Etkinliği, 64. Türkiye Jeoloji Kurultayı Bildiri Özleri Kitabı, S.10, MTA Genel Müdürlüğü Kültür Sitesi, 25-29 Nisan 2011, Ankara.
3. Kartal, R. F., Kılıç, T., Kadiriöglu, F. T., (2011). Olasılık ve İstatistik Yöntemler ile Mersin İlinin Sismik Tehlikesinin Tahmini, 1. Türkiye Deprem Mühendisliği ve Sismoloji Konferansı Özetler Kitabı, S-23, ODTÜ, 11-14 Ekim 2011, Ankara.
4. Kılıç, T., Kartal, R. F., Zünbül, S., Kadiriöglu, F. T., Kaplan, M., Yanık, K., Türkoğlu, M., Demir, M., İde, A., Karaağaç, D., (2011). Deprem Tehlike ve Risk Çalışmalarında Sismolojik Gözlem Ağlarının Önemi: Türkiye Ulusal Sismolojik Gözlem Ağındaki Son Gelişmeler 2011, 1. Türkiye Deprem Mühendisliği ve Sismoloji Konferansı Özetler Kitabı, S.58, ODTÜ, 11-14 Ekim 2011, Ankara.

5. Kadiriođlu, F. T., Kartal, R. F., Kılıç, T., Kaplan, M., Yanık, K., Türkođlu, M., Zünbül, S., Demir, M., Karaađaç, D., İde, A., (2011). Kütahya İlinin Sismisitesi, 19 Mayıs 2011 Simav Depremleri, Aktif Tektonik Araştırma Grubu 15. Çalıştayı (ATAG 15) Bildiri Özleri Kitabı, S.57, 19-22 Ekim 2011, Adana.
6. Kartal, R. F., Zünbül, S., Kadiriođlu, F. T., (2011). Atatürk Barajı Havzasının Depremselliđi, Aktif Tektonik Araştırma Grubu 15. Çalıştayı (ATAG 15) Bildiri Özleri Kitabı, S.61, 19-22 Ekim 2011, Adana.
7. Kartal, R. F., Kadiriođlu, F. T., Türkođlu, M., Kaplan, M., Yanık, K., Zünbül, S., Kılıç, T., Demir, M., Karaađaç, D., Özkan, A., (2012). 23/10/2011 Van Merkez Depreminin Artçı Deprem Aktivitesinin Deđerlendirilmesi, 65. Türkiye Jeoloji Kurultayı Bildiri Özleri Kitabı, S.20-21, MTA Genel Müdürlüđü Kültür Sitesi, 02-06 Nisan 2012, Ankara.
8. Kartal, R. F., Kadiriođlu, F. T., (2012). Çanakkale ve Çevresinin Sismisitesi, 9 Ağustos 1912 Mürefte Depreminin (Mw=7.4) 100. Yıldönümü Sempozyumu, S.65-76, Çanakkale Onsekiz Mart Üniversitesi Troya Kültür Merkezi, 13-15 Eylül 2012, Çanakkale.
9. Kartal, R. F., Kadiriođlu, F. T., Kılıç, T., (2012). 2011-2012 Simav Depremleri (Ml=5.7, Ml=5.0, Ml=5.4) Artçı Deprem Aktivitesinin İstatistiksel Analizi, 16. ATAG Çalıştayı Bildiri Özleri Kitabı, S.48, BÜ Kandilli Rasathanesi ve Deprem Araştırma Enstitüsü, 18-19 Ekim 2012, İstanbul.
10. Kartal, R. F., Kadiriođlu, F. T., (2013). Dođu Anadolu Fayının Sismotektoniđi ve Bu Fay Üzerindeki Son Beş Yıllık Deprem Aktivitesinin İstatistiksel Analizi, 66. Türkiye Jeoloji Kurultayı Bildiri Özleri Kitabı, S-14-15, ODTÜ Kültür ve Kongre Merkezi, 01-05 Nisan 2013, Ankara.
11. Kadiriođlu, F.T, Kartal R. F., Kılıç, T., Kalafat, D., Duman, T.Y., Özalp, S., Emre, Ö. Türkiye ve Yakın Çevresi için Aletsel Dönem Deprem Kataloglarına Yeni Bir Bakış (M \geq 4.0) “2. Türkiye Deprem Mühendisliđi ve Sismoloji Konferansı” Bildiri Özleri Kitabı S.126, Mustafa Kemal Üniversitesi, Hatay. 25-27 Eylül 2013
12. Kartal, R. F., Kılıç, T., Kadiriođlu, F. T., Nurlu, M., Bohnhoff, M., Dresen, G., Bulut, F., Zünbül, S., Türkođlu, M., Yanık, K., Kaplan, M., Demir, M., Karaađaç, D., Akdeniz Özkan, A., Erol, A., Temel, B. F., Özer, E., Alver, F., Dilek, H., Kılıçarslan, Ö., Malin, P. E., (2013). GONAF PROJESİ (Kuzey Anadolu Fayının Marmara Denizi İçindeki Kısmında Derin Jeofizik Gözlemler), 2. Türkiye Deprem Mühendisliđi ve Sismoloji Konferansı Bildiri Özleri Kitabı, S.126, Mustafa Kemal Üniversitesi, 25-27 Eylül 2013, Hatay.
13. Kartal, R. F., Kılıç, T., Kadiriođlu, F. T., Nurlu, M., Bohnhoff, M., Dresen, G., Bulut, F., Zünbül, S., Türkođlu, M., Yanık, K., Kaplan, M., Demir, M., Karaađaç, D., Akdeniz Özkan, A., Erol, A., Temel, B. F., Özer, E., Alver, F., Dilek, H., Kılıçarslan, Ö., Malin, P. E., (2013). Türkiyede İlk Derin Kuyu

- (Borehole) Sismometre Ağı (GONAF) Projesi, 1. İstanbul Adaları Sempozyumu, Büyükkada Anadolu Kulübü, 3-6 Ekim 2013, Büyükkada-İstanbul.
14. Kartal, R. F., Kadiriöglu, F. T., Zünbül, S., (2013). Doğu Anadolu Fayı ve Ölüdeniz Fayının Kinematığı, 17. Aktif Tektonik Araştırma Grubu Çalıştayı Bildiri Özleri Kitabı, S.13, Akdeniz Üniversitesi, 24-25 Ekim 2013, Antalya.
15. Kartal, R. F., Kadiriöglu, F. T., Apak, A., (2014). 19/09/2012 Pazarcık-Kahramanmaraş Depremi ve Artçı deprem Aktivitesinin Bölgenin Neotektoniği İle İlişkisi, 67. Türkiye Jeoloji Kurultayı Bildiri Özleri Kitabı, S. 638-639, MTA Kültür Sitesi, 14-18 Nisan 2014, Ankara.
16. Kartal, R. F., Kadiriöglu, F. T., Kılıç, T., (2014). Muğla bölgesinin sismik aktivitesi ve yapay sarsıntılar, 18. Aktif Tektonik Araştırma Grubu Çalıştayı Bildiri Özleri Kitabı, S.33, Muğla Sıtkı Koçman Üniversitesi Jeoloji Mühendisliği Bölümü, 5-7 Kasım 2014, Muğla.
17. Türkoğlu M., Altıok S., AFAD, National Seismological Observation Network and Earthquake Data Center Of Turkey, Atatürk Üniversitesi ,Erzurum (submitted)

(2) THE NATIONAL STRONG MOTION NETWORK OF TURKEY

The First Strong Motion Observations in Turkey was initiated in 1973 under the Ministry of Republic Works and Settlement General Directorate of Disaster Affairs. But since 2009, it has carried on its activities under the Prime Ministry, Disaster and Emergency Management Presidency Earthquake Department.

The aim of the Network has the primary responsibility for recording each damaging earthquake in the Turkey on the ground and structures in active fault zone and densely urbanized areas to improve public earthquake safety. The TR-KYH maintains national network, data center, and a supporting strong-motion data analyses and research center in support of this responsibility. In addition, fundamental for earthquake engineering studies such as advanced structural analyses, seismic hazard evaluation, site effects and calibration of ground motion attenuation relationships.

Initially, the network was initiated its activity with 67 accelerometers. The first strong ground motion recording was recorded in 1976. Once, all stations were analog in accordance with the existing technology, but today, data have been reached to real time and high quality level due to developing technology and increasing number of stations year by year. At the end of 2011, it is aimed to have 450 stations in the network. Furthermore, total station number will be 1000 in the network until 2023.

The accelerometers are mostly installed on the North Anatolian Fault Zone (NAFZ), East Anatolian Fault Zone (EAFZ) and Aegean Graben System, where the big earthquakes occurred or the expected active areas. Currently, there are 3 different models and total number of 546 digital accelerometers (Figure1,2).

Since the establishment of the Network, acceleration data of earthquake, which is occurred in Turkey are collected, stored and always updated. To date, KYH was recorded more than 5000 earthquakes' acceleration records that are presented through Internet (<http://kyh.deprem.gov.tr>) to all researchers and scientific areas.

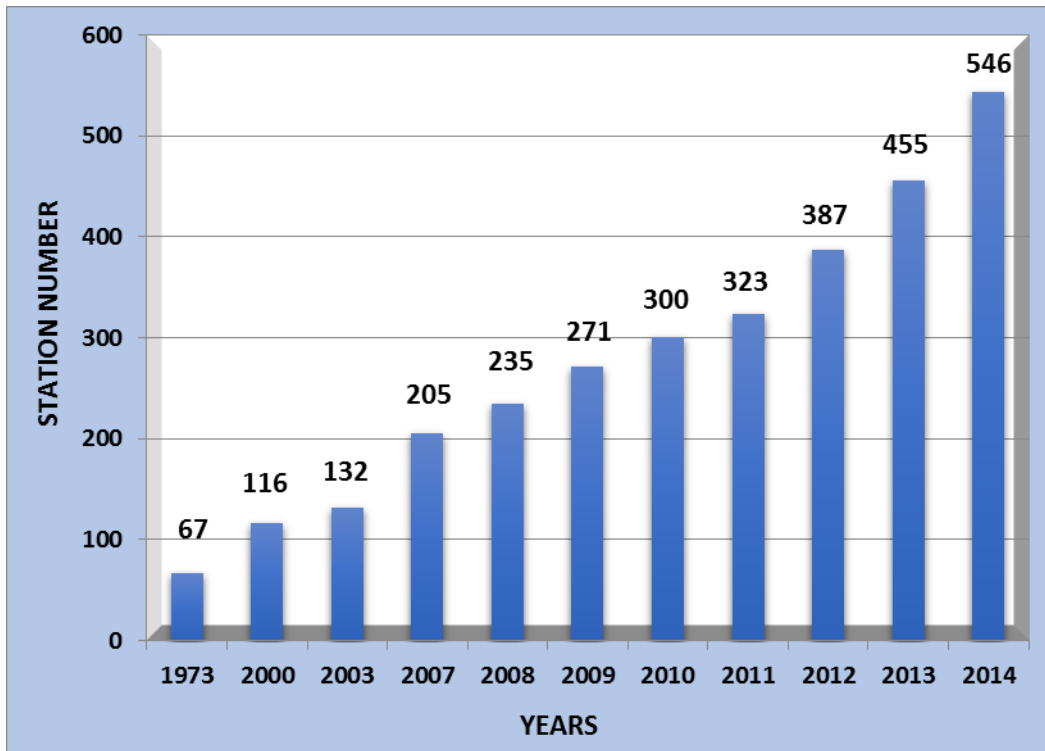


Figure 1. Number of the stations by years.

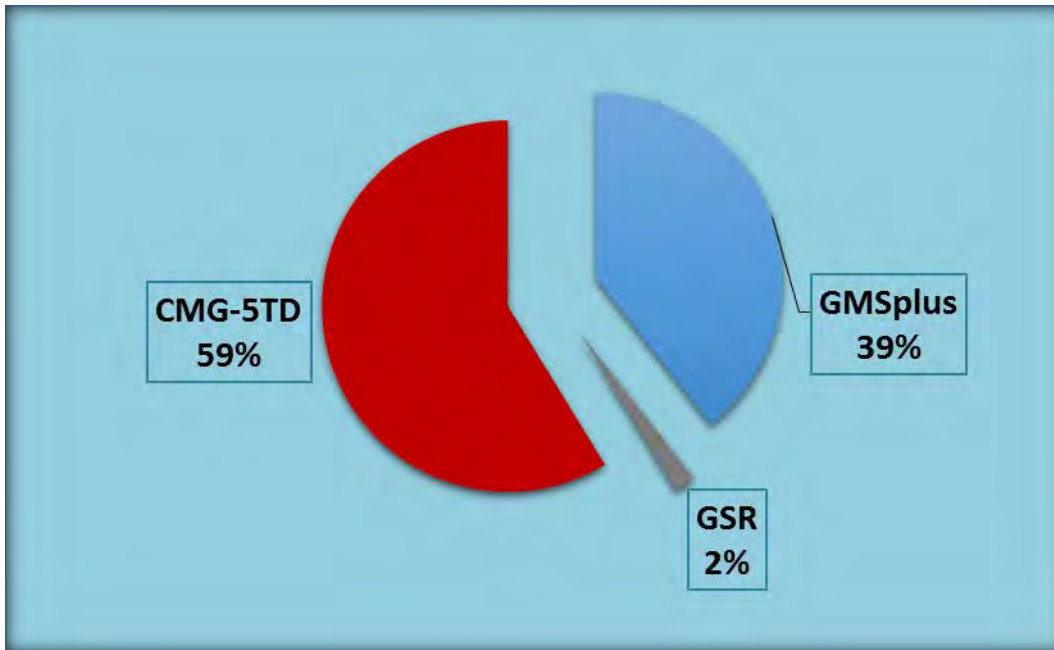


Figure 2. Type of Accelerometers.

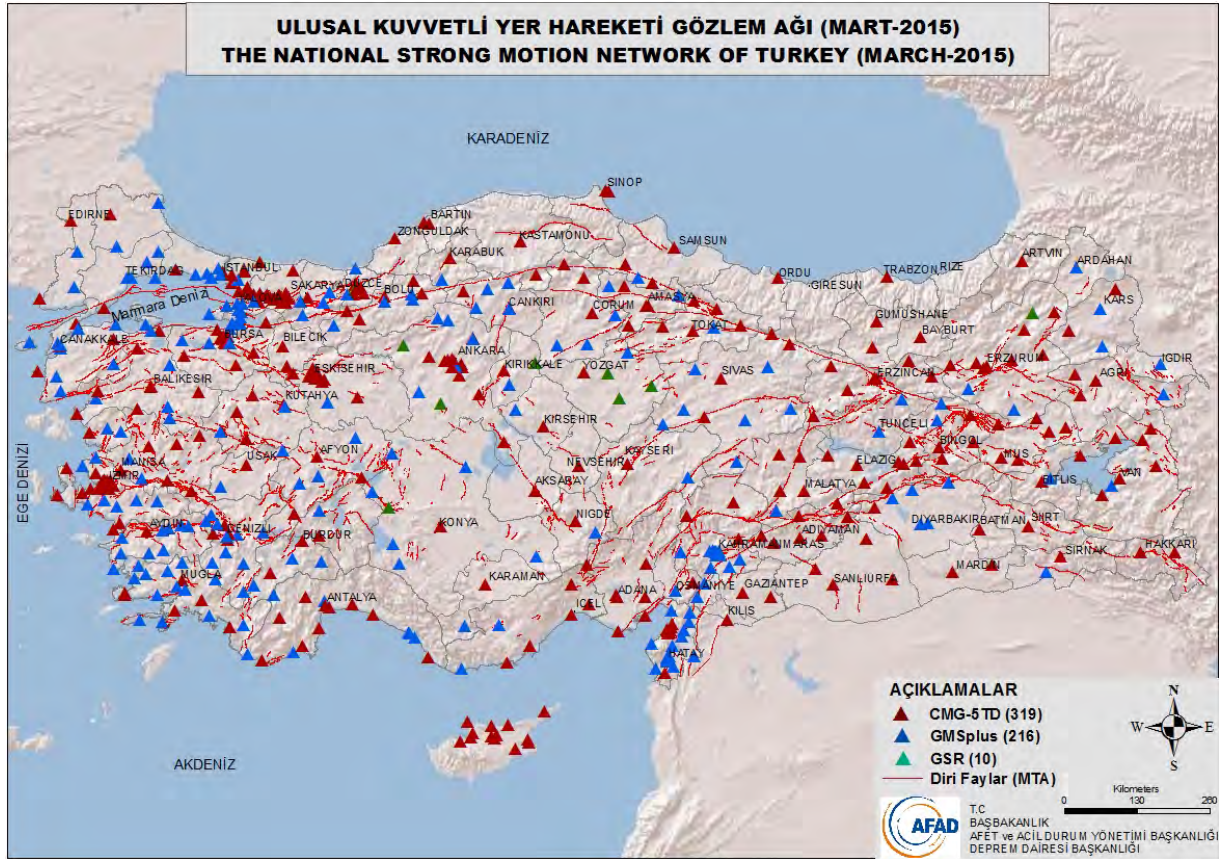


Figure 3. General Distrubution of the National Strong-Motion Stations of Turkey.

LOCAL NETWORKS

Local networks have also been operated within the framework of the different projects or cooperation. These are deployed with specific geometrical arrays on active fault systems in order to observe seismic activity closely. The aim of this local Networks is to determine physics of the fracture, the distribution of destructive waves, earthquake and site-building relation in urban and regional scale, secure zones for secure buildings, spectral characteristic of the earthquake and develop more reliable attenuation relationships.

In time, all local networks have been enhanced in terms of number and instrument quality. At present, with different regions and arrays, 11 local networks have been operated under the TR-NSMN (Table1 and Figure 4).

Table1. List of the Local Networks.

N	LOCAL NETWORKS	PROVINCE	STATION NUMBER	COOPERATION
1	BYT-NET	Bursa-Yalova	27	AFAD-Bursa Osmangazi Belediyesi
2	MAT-NET	K.Maraş-Hatay-G.Antep-Osmaniye-Kilis	55	AFAD
3	DAT-NET	Denizli-Aydın	18	AFAD
4	DUZ-NET	Düzce	8	Düzce Belediyesi-AFAD
5	KOC-NET	Kocaeli	25	Kocaeli Belediyesi-AFAD
6	ANT-NET	Antalya	14	Antalya Valiliği-AFAD
7	ANA-NET	Eskişehir	15	Anadolu Ün.-AFAD
8	IZMIR-NET	İzmir	32	Dokuz Eylül Ün.-AFAD
9	ISK-NET	İskenderun	10	İskenderun Belediyesi-AFAD
10	KKTC-NET	Cyprus	10	Cyprus METU-AFAD
11	ANK-NET	Ankara	19	Gazi Ün.-AFAD

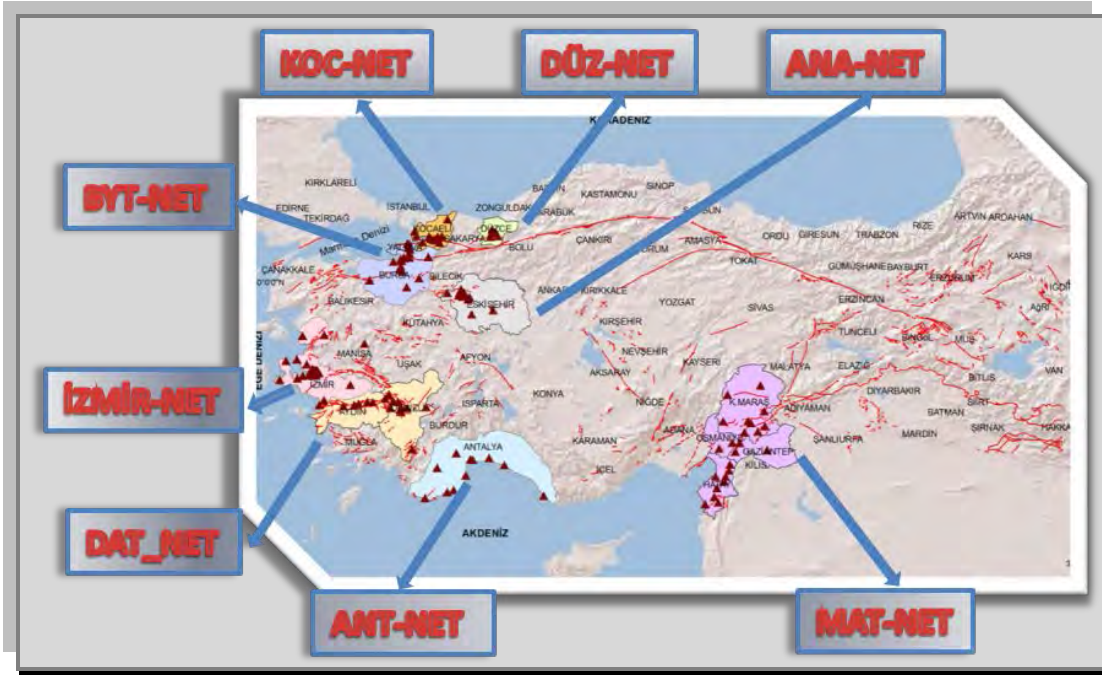


Figure 4. General Appearance of the Local Networks.

Apart from local networks, within the framework of the AFAD RED Project (Rapid Loss Estimation Project), designed for estimation of probable damage and losses after the earthquake immediately, 20 accelerometers were installed both K.Maraş and Hatay provinces in 2013. Similarly, 20 accelerometers have been deployed in south-west part of the Turkey covering Muğla, Denizli, Burdur, Aydın and Antalya in 2014. With a specific purpose, scope of the project will be extended and implemented at the various regions in the next years as well.

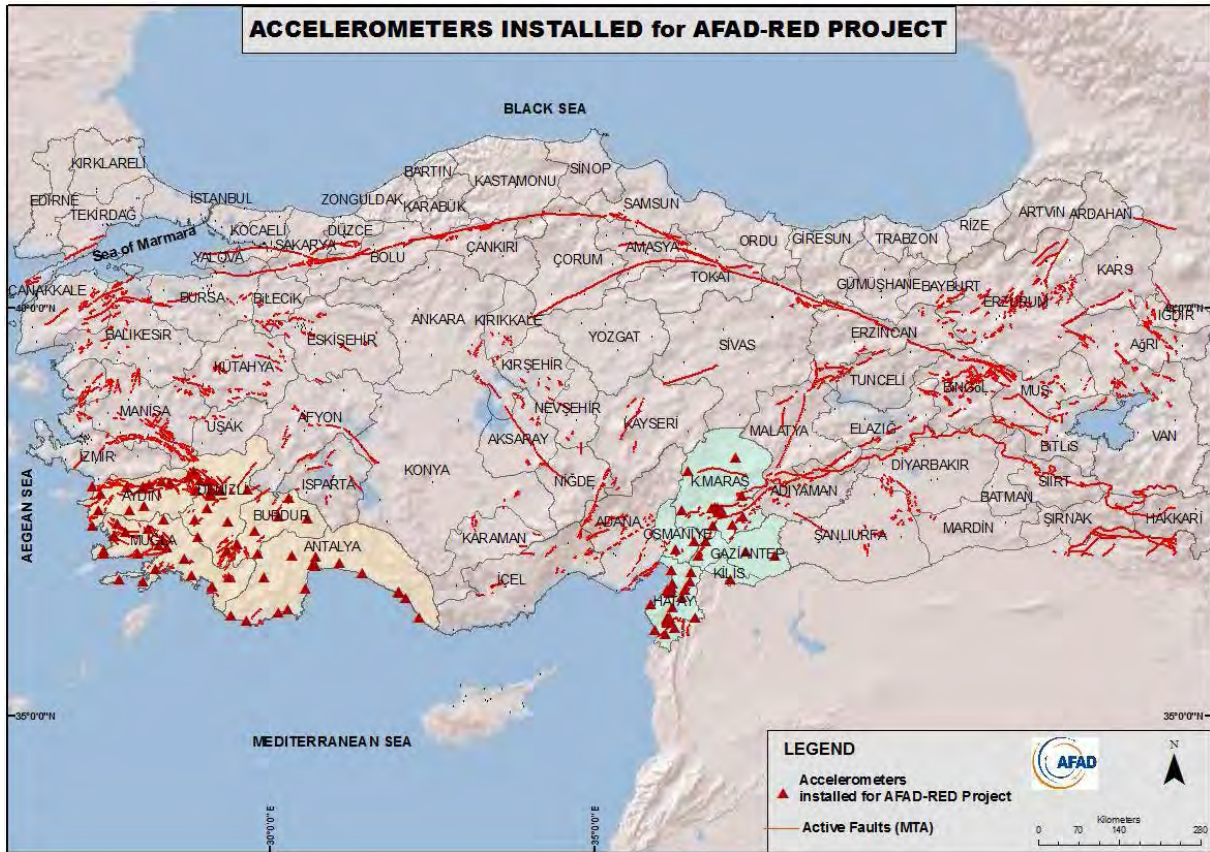


Figure 5. General appearance of the accelerometers installed for AFAD RED project.

THE ACCELEROMETER STATIONS

Accelerometers are installed as free-field in the special constructed containers (Figure 6).

For site selection of stations, first of all the active tectonic lines of our country and the intensity of building for different geological structures, energy, communication, security, environmental noise, transportation etc. are considered.



Figure 6. Internal and External Appearance of a TR-NSMN Station.

Infrastructure of the stations is built according to a specific plan as seen in the figure 7.

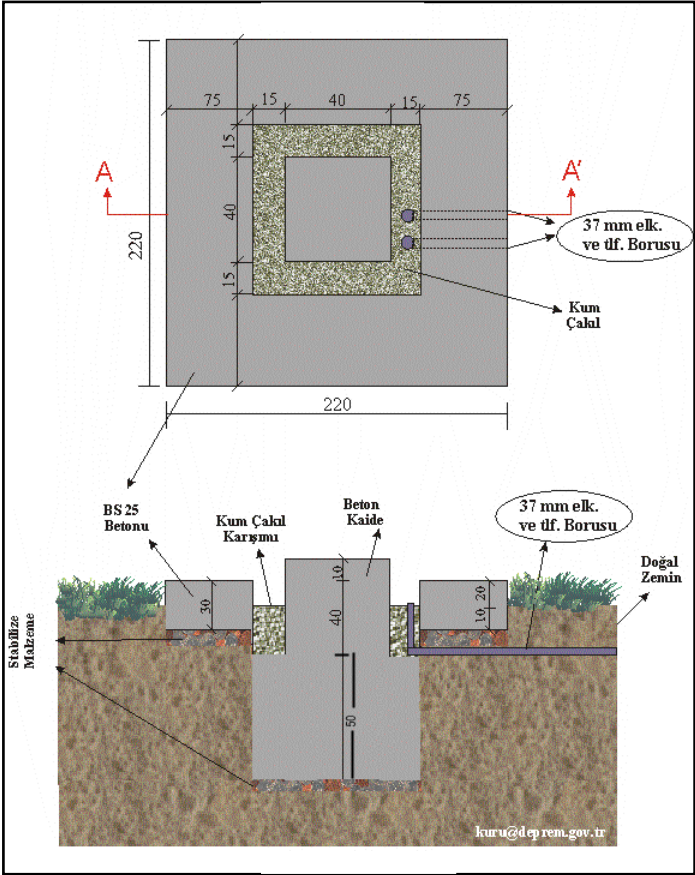


Figure 7. Infrastructure of the TR-KYH Station.

The data coming from field are transmitted to the data center by means of Dial-Up, ADSL, GPRS and Satellite. Most of them are GPRS (EDGE).

SITE INVESTIGATION OF THE STATIONS

Local site conditions of stations have been carried out by in-situ geotechnical and geophysical surveys. The average of shear-wave velocity for upper 30m soil layer (VS30) is obtained at the each strong-motion site thanks to multi-channel analysis of surface waves (MASW), which is used for definition of soil classification. On the web page, VS30 values are available in the station information form through which related researchers are able to access to it by using search engine. (Figure 8).

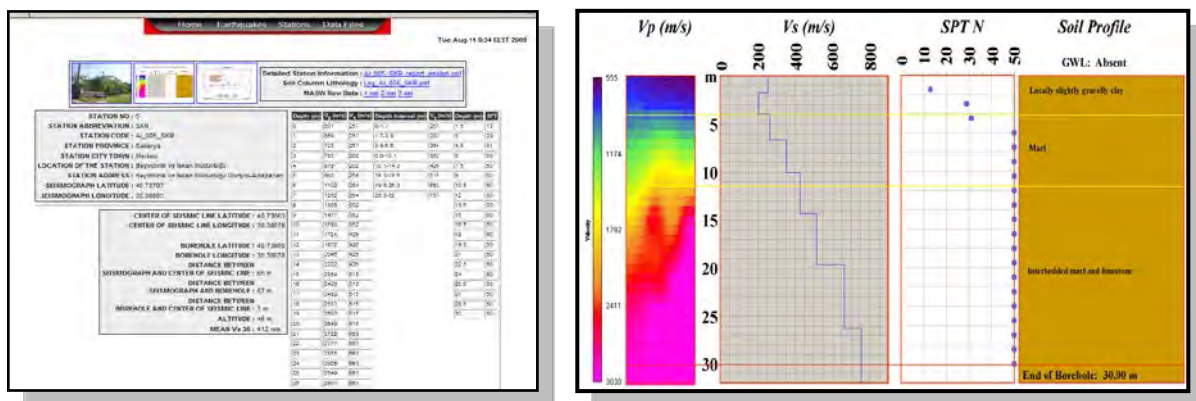


Figure 8. Site Profile and Site Information Form of a Stations.

DATA FORMAT

Since the establishment of TR-NSMN data center (1973), it is possible to access to all accelerograms.

File names are generated and saved as in this example:

Date(yyyymmdd)+time(hhmmss)+abbreviation of the station (1201)(ex.20030501002704_1201).

All records are created as ASCII format as seen in figure 9. Beneath the header information there are three components of acceleration data like; N-S(North-South), E-W(East-West) and U-D(Up-Down). Besides, sample interval value for each record can be found in the header information.

There isn't any process implemented on acceleration data, except for base-line correction, in the other words, records on the web page are entirely raw data and unit of PGA values is cm/sn^2 (gal).


```

STRONG GROUND MOTION RECORDS OF TURKIYE
PLACE : DENIZLI MERKEZ METEOROLOJI MUDURLUGU
EARTHQUAKE DATE : 19/08/1976 01:12:39 (GMT)
EPICENTER COORDINATES : 37.71000N-29.00000E
EARTHQUAKE DEPTH (km) : 20
EARTHQUAKE MAGNITUDE : 5.0ML
STATION ID : 2001
STATION COORDINATES : 37.76219N-29.09222E
STATION ALTITUDE (m) : 427
RECORDER TYPE : SMA-1
RECORDER SERIAL NO : 986
RECORD TIME : 19/08/1976 01:12:40 (GMT)
NUMBER OF DATA : 1601
SAMPLING INTERVAL (sec) : 0.01000000
RAW PGA VALUES (gal) : (N-S) 348.5268 (E-W) 290.3560 (U-D) 173.2901
Copyright EARTHQUAKE RESEARCH DEPARTMENT
GENERAL DIRECTORATE OF DISASTER AFFAIRS
      N-S      E-W      U-D
-13.107400  -47.950600  -18.514590
-13.104980  -47.952520  -27.176980
-12.865700  -46.140580  -22.777830
-11.157570  -41.740460   6.933893
...         ...         ...
...         ...         ...

```

Figure 9. Data Format (ASCII)

In accordance with increasing number of the stations, records have also considerably soared. As of beginning of the 2015, 15.000 records, belonging to 5000 earthquake, are submitted to the users.

PROJECTS

<p><u>Enhancement of the National Strong Motion Network and Establishing Seismic Arrays in Turkey</u> (Nato Science For Peace Program – Sfp977484)</p> <p><u>“BYTNet and DATNet”</u></p>
<p><u>Establishment of Local Strong Motion Seismic Array</u></p> <p><u>“MATNet”</u></p> <p>(TÜBİTAK İÇTAG-1578/YMAÜ)</p>
<p><u>Establishment of Local Strong Motion Seismic Array</u></p> <p><u>“AnaNet”</u></p> <p>(Project Number: 040302)</p>
<p><u>Compilation of The National Strong Motion Network Database According to International Standart</u></p> <p>(TUBITAK Project Number :105G016)</p>

[Shake Map Implamantation](#)

[UDAP Project \(Ongoing Project\)](#)

[Site Invastigation of The Stations](#)

[UDAP Project \(Submitted\)](#)

WEB PAGE AND DATA COMMUNICATION

TR-NSMN’s web address is <http://kyh.deprem.gov.tr>. In this web page, daily strong motion records, earthquake reports (M □4), station characteristics and photographs from external and internal, and maps are available and also always up to date. By using search engine users can easily provide the station or earthquake information and also download the Raw Data. Detailed Special Reports including significant strong motion parameters are also published after the destructive earthquake occurred.



Figure 9. Web Page of TR-KYH.

OUTSTANDING FEATURES ABOUT TR-NSMN:

- ✓ Responsible for “National-Wide Scale” observation.
- ✓ At the same time supply data to the AFAD-TDVM as continuous mode.
- ✓ Not only one of the greatest acceleration data provider in the Europe and Middle East, but also one of the greatest in the world.
- ✓ All acc. are new generation and digital.
- ✓ All acc. have triaxial force balance sensor.
- ✓ All acc. provide real-time information.
- ✓ All acc. transmit data as continuous mode.

PUBLICATIONS

SCI Papers:

2014: Çeken, U., Beyhan, G. and Selim, H.H., City of Bingöl in May 2003; Assessment of Strong Ground Motion Records, J. Earth Syst. Sci. 123, No. 2, March 2014, pp. 381–394.

International Scientific Abstracts:

2014: Çeken, U. and Polat, O., Investigation of the Local Soil Effects at the New Strong-Motion Array (MATNet) in Hatay-K.Maras Region, Turkey, 15-19 December 2014 AGU Fall Meeting, San Francisco-USA, Nr:T13C-4660, p:232.

2014: Ozer, C., Gok, E., Çeken, U. and Polat, O., Investigation of Local Site Effects from SSR and HVSR Techniques in Izmir-Turkey, GEORISK 2014 (Improving Geophysical Risk Assessment, Forecasting and Management), 18-21 November 2014, Madrid-Spain, p:35.

2014: Tepeugur, E., Ceken, U., Kuru, T., Apak, A., Kokbudak, D., Ozsaraç, D., Sezer, S., Tekin, K., Ateş, E., and Sahin, C., The National Strong-Motion Network of Turkey, 2nd European Conference on Earthquake Engineering and Seismology-2ECEES, 34th Seismological Commission-ESC and 15th European Association of Earthquake Engineering-EAEE Joint Meeting, 24-29 August 2014, Istanbul-Turkey, p:122.

2013: Pamuk, E., Gök, E., Polat, O., Ozyalin, S. and Ceken, U., Evaluation of spectrum behaviour on acceleration and displacement records, 7th Congress of Balkan Geophysical Society, 7-10 October 2013 in Tirana, Albania, p18578.

2013: Polat, O., Gok, E., Ceken, U., Pamuk, E. and Ozyalin, S., WinFoc: A Windows-based individual focal mechanisms program, 7th Congress of Balkan Geophysical Society, 7-10 October 2013 in Tirana, Albania, p18574.

10. 2013: Polat, O., Gok, E., Ozen, I., Mihbuken, C., Kececioglu, M. and Ceken, U., Tectonic Implications of Microseismic Activity and Fault Plane Solutions around Izmir City, 7th Congress of Balkan Geophysical Society, 7-10 October 2013 in Tirana, Albania, p18678.

2012: Polat, O., Gok, E., Ceken, U. and Kuruoglu, M., Seismic Studies from Small Aperture Accelerometric Network in Izmir Metropolitan City, Turkey, 4th International Conference on Problems of Cybernetics and Informatics (PCI-2012), 12-14 September 2012, Baku-Azerbaijan, p66-70.

2012: Kececioglu, M., Polat, O., Gok, E., Ceken, U. and Chavez-Garcia, F.J., Cross-Correlation of Ambient Noise: Example from Izmir Metropolitan City, Turkey, 33rd European Seismology Commission (ESC-2012), 19-24 August 2012, Moscow-Russia (submitted).

2012: Gok, E., Polat, O., Ceken, U. and Akcig, Z., Local Site Effect Evaluations from Strong- Motion Network in the City of Izmir, 33rd European Seismology Commission (ESC-2012), 19-24 August 2012, Moscow-Russia.

2011: Kececioglu, M., Chavez-Garcia, F.J., Gok, E., Ceken, U. and Polat, O., On the Correlation of Seismic Noise in Izmir City, Aegean Region of Turkey: Preliminary Results, 6th Conference and Exhibition of Balkan Geophysical Society (BGS-2011), 03-06 October 2011, Budapest-Hungary.

2011: Tepeugur, E., Kuru, T., Çeken, U., Apak, A., Kokbudak, D., Albayrak, H., Ozsaraç, V., and Sahin, C., The National Strong Motion Network Of Turkey. 6th Congress of the Balkan Geophysical Society 3rd-6th October, 2011 Budapest, Hungary.

National Papers:

2012: Gok, E., Kececioglu, M., Ceken, U. and Polat, O., Estimation of Soil Transfer Functions of IzmirNET Stations using by Standard Spectral Ratio, Journal of DEU-FBE, 14 (2), 1-11, in Turkish, [PDF]

National Scientific Abstracts:

2011: Tepeuğur, E., Çeken, U., Kökbudak, D., Apak, A., Kuru, T., Albayrak, H., Özsaraç, V., Sezer, S., ve Şahin, C., Türkiye Ulusal Kuvvetli Yer Hareketi Gözlem Ağındaki Gelişmeler. Türkiye Deprem Mühendisliği ve Sismoloji Konferansı, ODTÜ, Ankara.

(3) EARTHQUAKE INFORMATION SYSTEMS

Within the scope of working of the Earthquake Information Systems, AFAD-RED Project and AFAD-Earthquake Application for Smart Phone are performed.

AFAD-RED IMPLEMENTATION

AFAD-RED is an application software in furtherance of immediate and efficient response right after a major earthquake. The process of the software is composed of accumulating real time seismic data from two network called officially as National Seismological Monitoring Network of Turkey and National Strong Motion Network of Turkey – where they are located at AFAD Department of Earthquake - and creating shaking maps afterwards in parallel with this creating intensity maps and earthquake losses maps.

The real time online data from National Seismological Monitoring Network of Turkey that integrated into AFAD-RED are source parameters such as magnitude and epicenter, hypocenter coordinate of the earthquakes. These data are analysed by

engineers while an earthquake occurs with the informations coming from 230 seismic station on all over Turkey.

After the source parameters have been added into AFAD-RED, second data are integrated into the program as in Peak Ground Acceleration (PGA), Peak Ground Velocity (PGV), Spectral Displacements (SD) which they are known as engineering parameters and provided by strong motion network that there are 545 accelerometer stations in Turkey.

In paralel with these session ; B/C Soil level's shaking parameters are computed by removing the soil effects so that the shaking parameters of the areas around of the earthquake epicenter will be estimated. Afterwards recorded data with these estimated parameters are integrated based on the radial distance between the record locations, earthquake epicenter and fault locations. Then the soil amplification is applied and intensity maps are created. The total process of estimating shake map parameters is given at Figure 1.

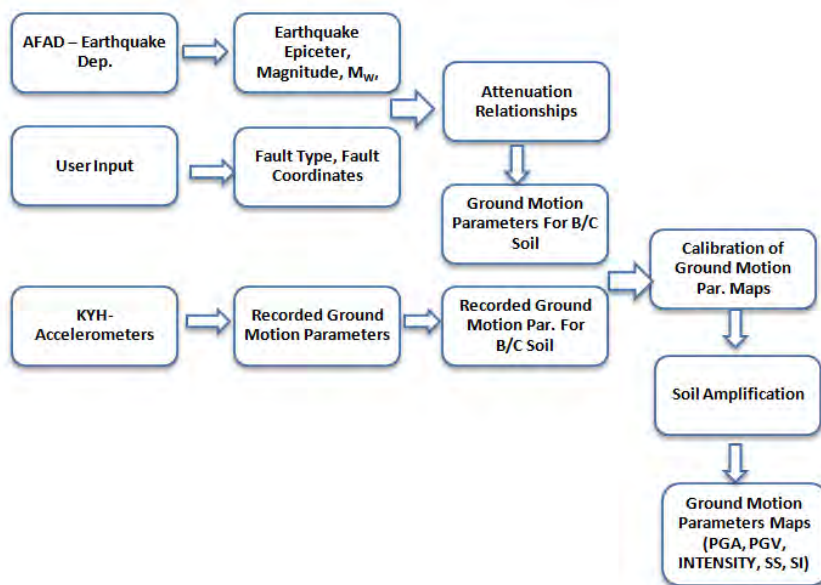


Figure 1 : Estimation of shake map parameters.

The shake maps are used as the basis for the automatic preparation of building damage and fatality loses maps. The generation of rapid loss information is based on both spectral displacements and instrumental intensities. These methodologies are coded into online computer program. Both of spectral displacements and instrumental intensities essentially rely on the building inventory database, fragility curves and the methodology developments.

Using the estimated shake maps of response spectra and the instrumental intensities the building damage and the casualties are computed separately by using the spectral-displacement based and intensity based fragility curves. The computations are conducted at the centers of user defined grid system comprised of geo-cells. The building inventories for each geocell together with their spectral displacement and intensity based fragility curves are incorporated in the software. The casualties are estimated on the basis of the number of collapsed buildings and degree of damage. The total process of AFAD Red is given in the figure 2.

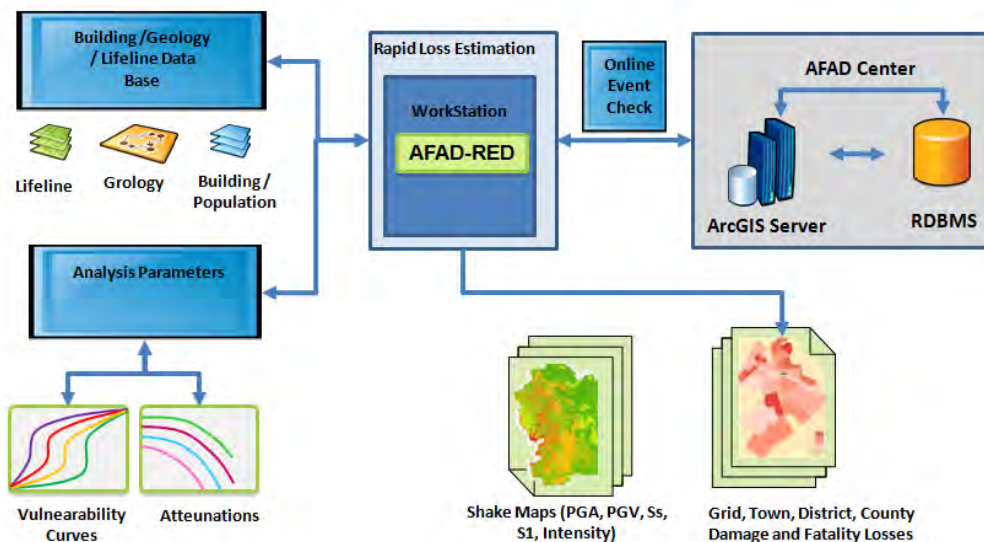


Figure 2 : AFAD RED System for shake maps and earthquake damage estimation

Features of Software; AFAD RED system is developed for all Turkey where the country districts have different population density, life culture, tectonics and earthquake potential to estimate the losses in disaster area as nearly in real time after a major earthquake.

AFAD RED is user friendly software that has simple interface and online monitoring for the weak motion and strong motion systems in AFAD (Figure 3). The software is working in both online and offline modes and can be able to automatically generated shake and risk maps. AFAD RED system is developed under VB-Net and C# environments for the system design and the Arc-Object is used for mapping and geographic information system. Different attenuation relationships can be used as a weighted average and the calculation of structural damage for different building types, the fragility curves can be used simultaneously for both intensity and spectral-based. The casualties loss can be estimated based on both intensity and damage level of buildings. AFAD-RED system can also be utilized to run earthquake scenarios for the risk assessment due to a scenario earthquake. The output of risk assessment analysis is used for planning and execution of the management and mitigation of the seismic disaster and damage within the study area.

Example of intensity map that results for earthquake combining the estimated and recorded strong motion parameters data is provided in Figure 4.

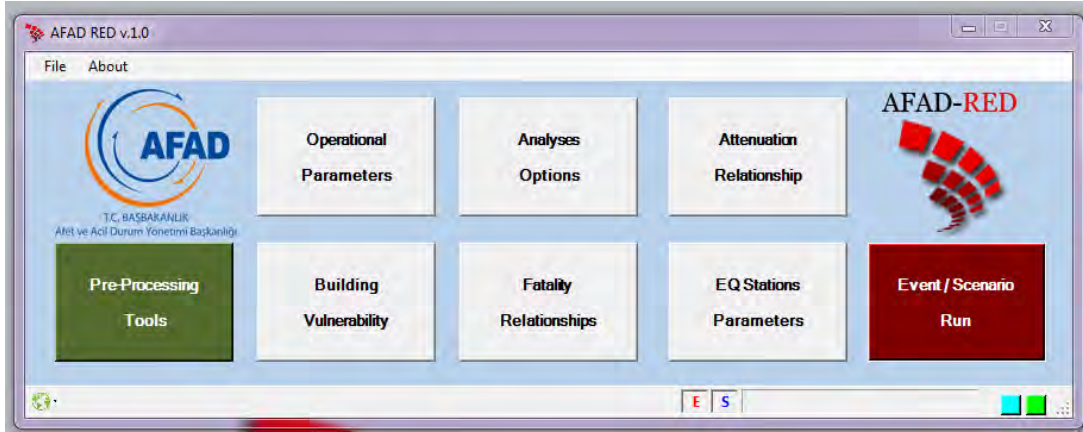


Figure 3 : User Interface of AFAD-RED Program

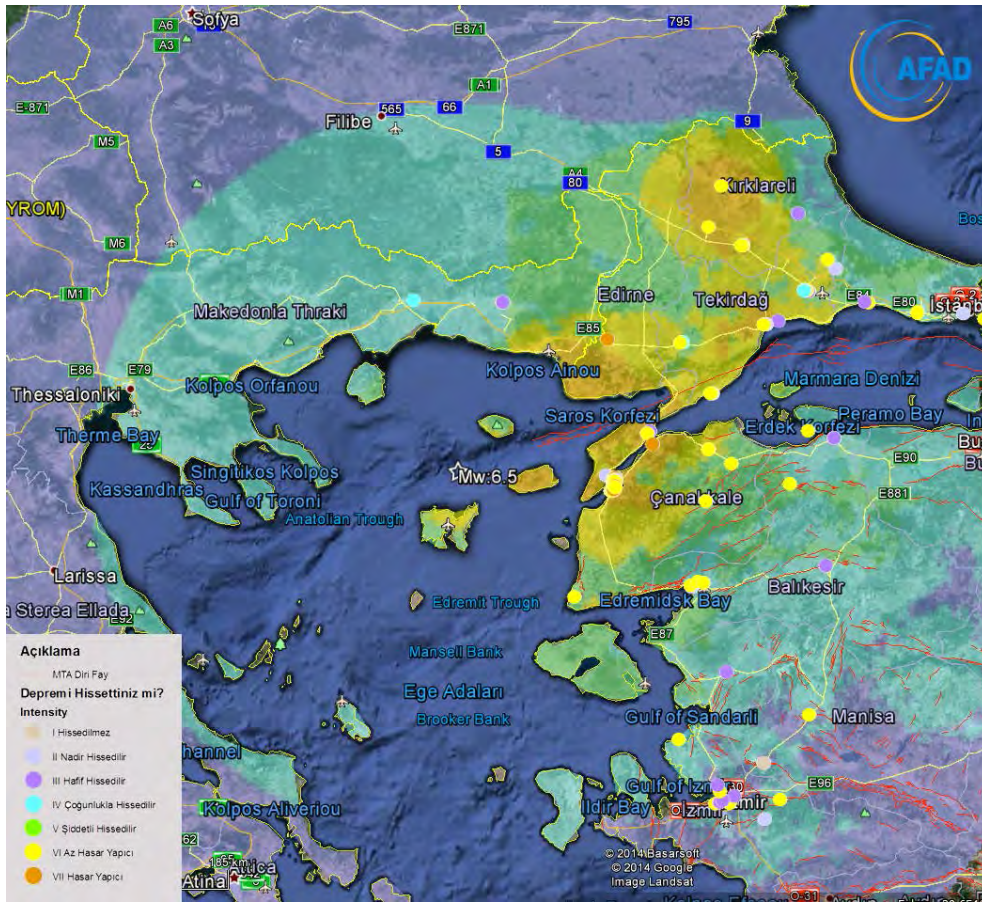


Figure 4. Simulated intensity map of real earthquake

AFAD-EARTHQUAKE SMART PHONE APPLICATION

AFAD-Deprem program is designed for IOS and Android operating systems users on phones with the purpose of providing quick and reliable estimation of occurred earthquake intensities around Turkey with the data provided by the real experience of the users who felt the earthquake. The felt-intensity estimation algorithm is designed based on kind of simple questionnaire that can be answered easily by the these users. Right after the occurrence of the earthquake, AFAD-Deprem application will sent the users notifications of the event and allows the users in the vicinity of the earthquake area to answer questionnaire to estimate intensity and send the answer with an option to send buildings damage photos to the main server. The application in the main server will analyze the information sent by the users, verify them, and then map them together with the estimated intensity of the earthquake. AFAD-Deprem Mobile Application enhances utilizing the modern technologies in rapid response after the earthquake; in addition, it will motivate the active participation of the citizens of the post-earthquake intervention studies.

AFAD-DEPREM is a free application for IOS and Android operating systems users that send the users a notifications of earthquakes, its magnitude and location on a Google Map based on the earthquake parameters obtained from Earthquake Observation Stations that operated by AFAD Department of Earthquake (Figure 1). Users can receive information optionally via audible warning and a written notification for the selected earthquake magnitude and location ranges (Figure 2). The application also provides information about historical earthquakes and seismic hazard maps. In addition, the application has special sections devoted for children (Figure 1).

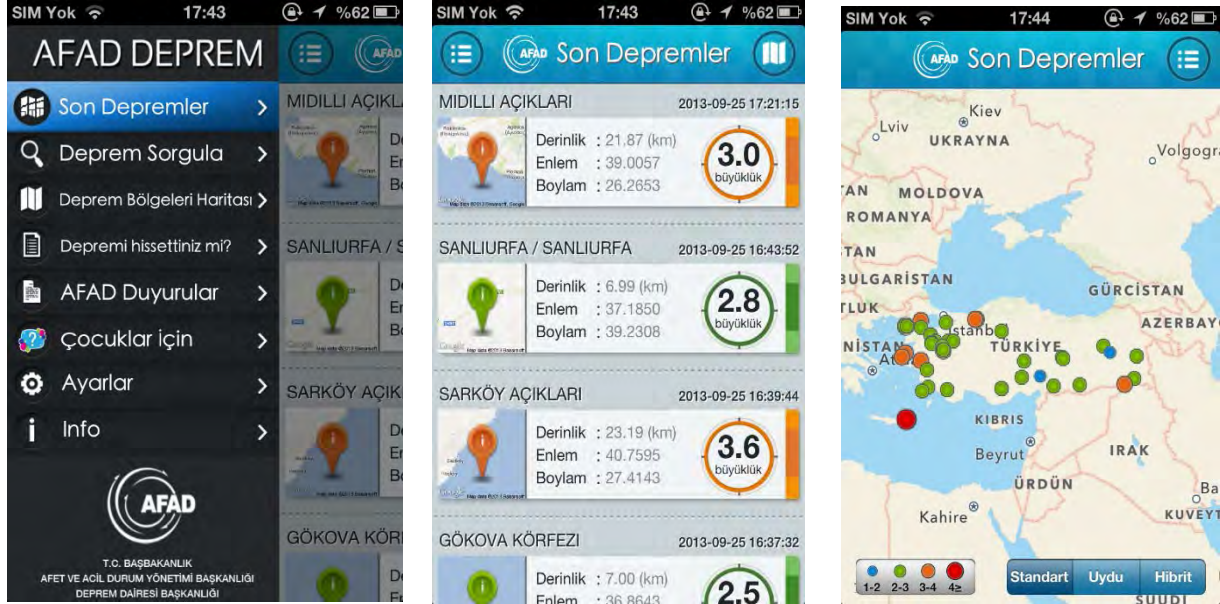


Figure 1: AFAD-DEPREM notifications for users

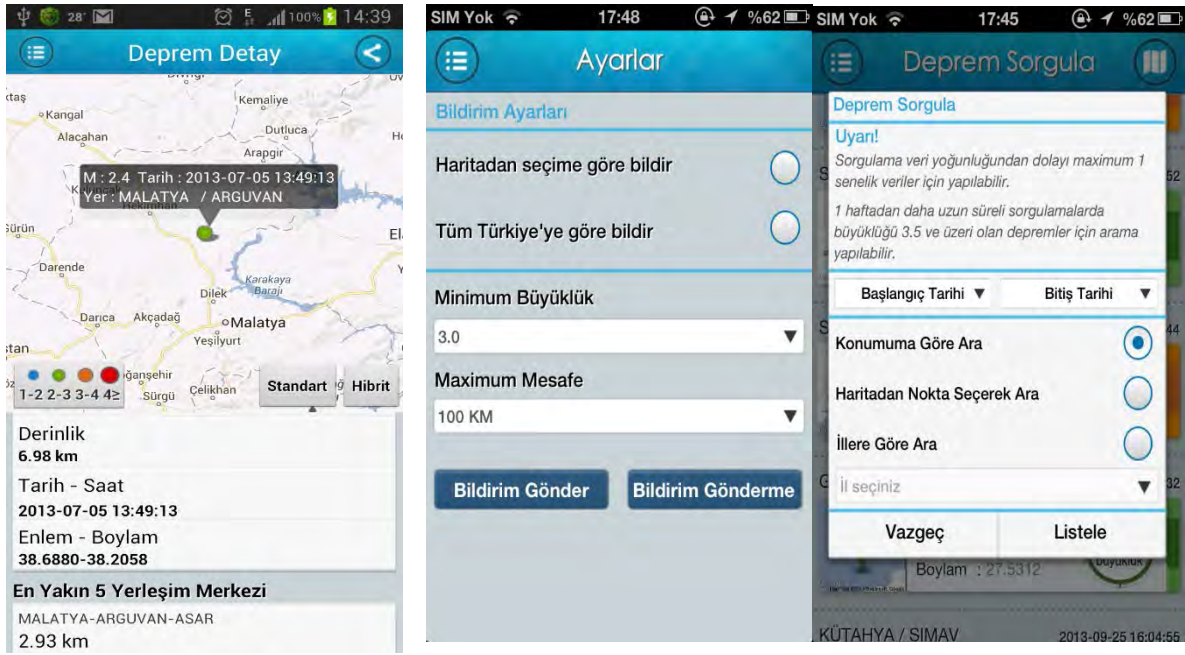


Figure 2: Screen shots of AFAD-Deprem application

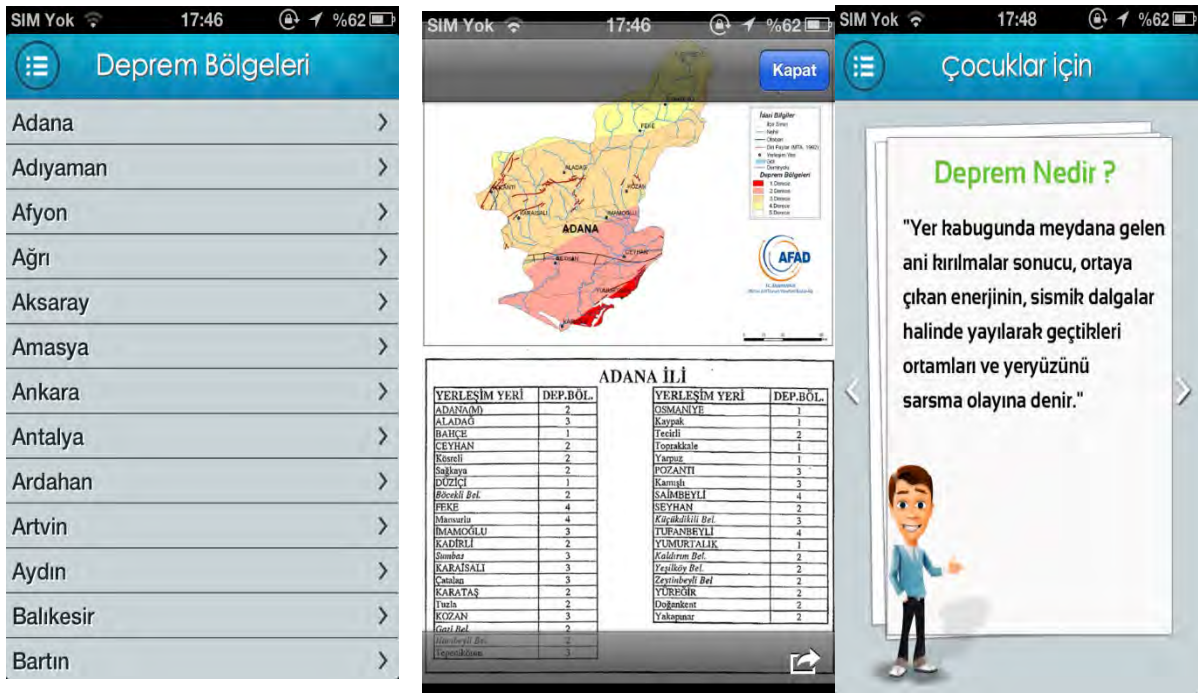


Figure 3: Special sections devoted for children in AFAD-Deprem application

"Did you feel the earthquake?" Section is a part of "AFAD-Deprem" application and activated after the occurrence of earthquake to collect data about the felt intensity of the earthquake from the rapidly growing mobile users and to motivate them for active role of the post-earthquake intervention studies. This section is based on "Mercalli Intensity scale" and felt-intensity is estimated for each

user using self-adoptive questionnaire that can be answered easily by the users who felt the earthquake. The applications is activated after the earthquake of magnitude $M \geq 4.5$ also activated in response to demand from the survey, optionally for $M \geq 4.0$ earthquakes within a certain epictral distance limit depending on the earthquake magnitude. The application in the main server will process the information sent by the users, verify them, and then map them together with the estimated intensity of the earthquake as shown in Figure 4.

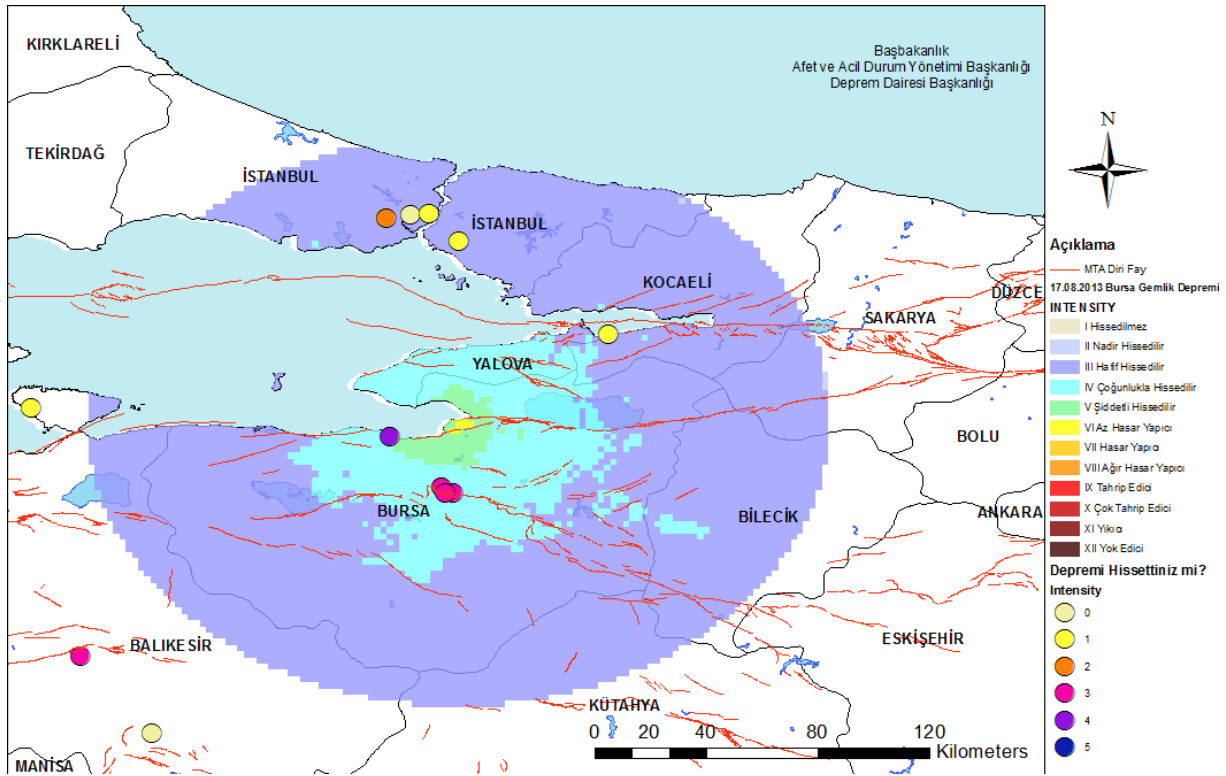


Figure 4: Estimated Intensity map for 17.08.2013 Bursa –Gemlik M:4.5 Earthquake

In addition, users who had the survey add their own personal experience, thoughts and estimation of the felt earthquake. Some of these comments and personal experiences of the Aegean Sea earthquake in May 24, 2014 are listed in Table 1.

Table 1 : . A few of The 24.05.2014 Mw:6.5 Gökçeada Earthquake (Aegean Sea) questionnaire results.

RecordID	EventID	UserLat	UserLon	UserComment	Intensity
1226	20140524092502.50	38.4008	27.1049	40 seconds shaking	3
1235	20140524092502.50	41.0757	28.2546	It starts weak vibrations; It increased at the 10th sec. At this point, I estimate the intensity to be 6.5. I did not feel the aftershocks.	6
1248	20140524092502.50	41.158	27.7965	Çorlu was shaking almost like cradle at12:25	6
1289	20140524092502.50	40.1456	26.4206	It was very bad earthquake. At that moment I was at university canteen and I got difficulty to stand in balance.	7
1292	20140524092502.50	40.6111	27.1186	After 9 min of 4.8 magnitude earthquake, there was earthquake with magnitude 4.5. It was not felt by all people.	2
1315	20140524092502.50	41.1201	25.6337	We were shaking very bad, location Greece	6
1316	20140524092502.50	41.1201	25.6337	We were shaking very bad, location Greece	6
1328	20140524092502.50	40.2302	27.2418	I am 35 old, until now I never felt so clear and so long earthquake.	6
1331	20140524092502.50	40.1476	26.4125	It will be bad earthquake, Çanakkale starts to shake	6
1281	20140524092502.50	39.6665	27.8844	slight, chandelier was shaking slightly	3
1244	20140524092502.50	40.3955	27.7919	At the 7th floor of Erdek State Hospital. We felt it very strong at the dining hall. I thought that I may die	6
1257	20140524092502.50	40.1684	26.3875	I felt the earthquake at the basement. Within 10 sec I was outside. I felt the ground slide beneath my feet and I saw the cars and buildings were shaking	6
1271	20140524092502.50	40.3448	26.6873	It felts stronger at Lapseki county. The effect of the earthquake was high. It created a lot of fear.	7
1234	20140524092502.50	39.571	26.9415	I am 13 years old. It was my biggest earthquake. Me and my mother and father were afraid. My father advised us to be calm. We went out after the earthquake.	3
1278	20140524092502.50	39.5752	26.9442	I felt slight and short vibrations. I was lying. Even thought I did not looked at the lamps, I do not think that there were shaken. Yesterday's 6.5 was terrific. It was the biggest earthquake I had felt since 1999 earthquake. At the 1999 earthquake, I was at Susurluk. Now I am at Edremit/Ak	2
1317	20140524092502.50	40.1325	26.4062	suddenly I heard loud vibration noises. I thought that the building may collapse.	7

PUBLICATIONS

- Eravcı, B. Baykal, M. Yanık, K. Yenilmez, G. Yalçın, D. Fahjan, Y. (2013). Akıllı Telefonlar Aracılığı ile Deprem Sonrası Şiddet Tahmini. 2. Türkiye Deprem Mühendisliği ve Sismoloji Konferansı (25-27 Eylül 2013). Hatay.
- Fahjan, Y. Eravcı, B. Baykal, M. Yanık, K. Yenilmez, G. Yalçın, D. (2014). Rapid Information And Intensity Estimation After Earthquake In Turkey Using Smart-Phones. Second European Conference on Engineering and Seismology (24-29 August 2014). İstanbul.
- Nurlu, M. Fahjan, Y. Eravcı, B. Baykal, M. Yenilmez, G. Yalçın, D. Yanık, K. F. Kara, İ. Pakdamar, F. Rapid Estimation of Earthquake Losses in Turkey Using Afad-RED System. Second European Conference on Engineering and Seismology (24-29 August 2014). İstanbul.

b. BOĞAZIÇI UNIVERSITY KANDILLI OBSERVATORY AND EARTHQUAKE RESEARCH INSTITUTE (KOERI), ISTANBUL

<http://www.koeri.boun.edu.tr>



KOERI, established in 1868 as the Imperial Observatory, has a long tradition of earth observation and science. From 1868 to today, the development of the Observatory and the researches conducted can be summarized into three important periods: 1868-1909-1911-1982, and from 1982 to the present: an Academic Institute. After annexed to Boğaziçi University and given an institutional academic status, Kandilli Observatory and Earthquake Research Institute (KOERI) extended its activities into various observational fields with the main emphasis oriented towards earthquake research, education and relevant observational service activities. KOERI today has evolved into a multidisciplinary earthquake research organization providing graduate education in three departments namely Earthquake Engineering, Geodesy, and Geophysics. KOERI is a unique organization in Turkey encompassing earthquake observation, research, education and application services within a single, integrated body. Besides this, the Astronomy, Meteorology and Magnetism observatories have been updated with state of art technology.

KOERI Regional Earthquake and Tsunami Monitoring Center

KOERI's Regional Earthquake and Tsunami Monitoring Center (RETMC) is 24/7 operational center comprising 135 Broadband (BB) and 83 Strong Motion sensors at the national level. KOERI also operates 5 sea-floor multi-instrument observation systems in the Sea of Marmara and is the National Tsunami Warning Centre for Turkey under the Intergovernmental Coordination Group for the Tsunami Early Warning and Mitigation System in the North-eastern Atlantic, the Mediterranean and connected seas (ICG/NEAMTWS) initiative. KOERI officially declared its Interim Candidate Tsunami Service Provider Status covering Eastern

Mediterranean, Aegean, Marmara and Black Seas as of 1 July 2012 to the ICG/NEAMTWS Secretariat in June 2012.

Turkey, as a country with a history of devastating earthquakes and with a coastline of 8333 km, has been also affected by more than 100 tsunamis during the observation period over 3500 years. A possible tsunami today affecting the coastal areas of Turkey may cause considerable damage, especially considering the densely populated coastal areas, infrastructure and harbours. Coastal cities cover less than 5% of the total surface area of Turkey, but they have over 30 million inhabitants and are growing rapidly. The Marmara region around Istanbul has the highest population density of all regions. At the same time, more than 60% of the Turkish Gross National Product (GNP) is produced in the coastal strip along the northern shoreline of the Marmara Sea. Continued urbanization and tourist development will further increase exposure to tsunami hazard. Currently, the consequences of a possible tsunami are ignored in coastal management, and although strengthening of coastal management mechanisms is required for a number of reasons, tsunami hazard should be considered an important long-term issue. The determination of inundation limits for a range of credible tsunami scenarios at the coastal areas is of high importance in order to assess vulnerability and develop, coastal protection, land-use planning and evacuation plans.

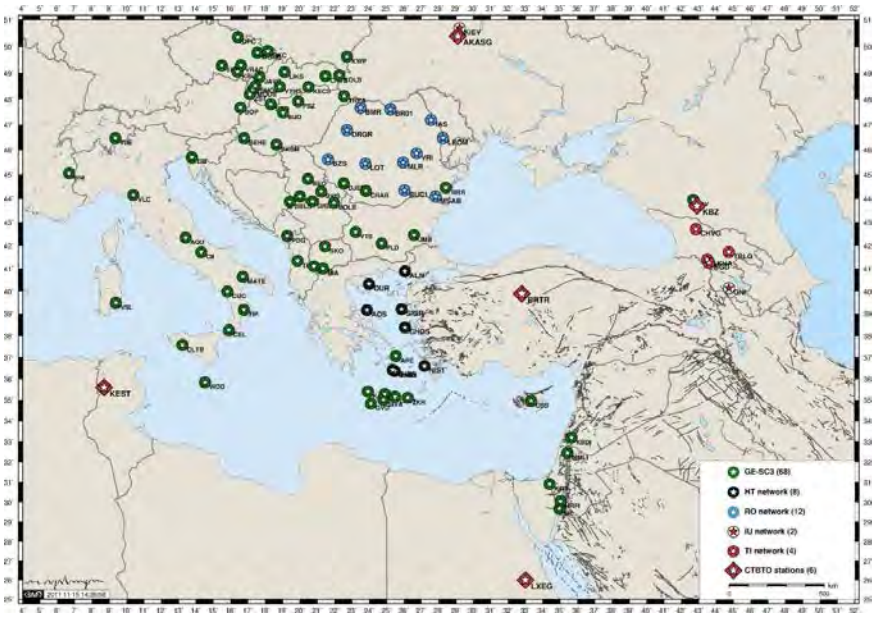


Figure 1: Distributions of regional seismic stations around Turkey available with real-time data.

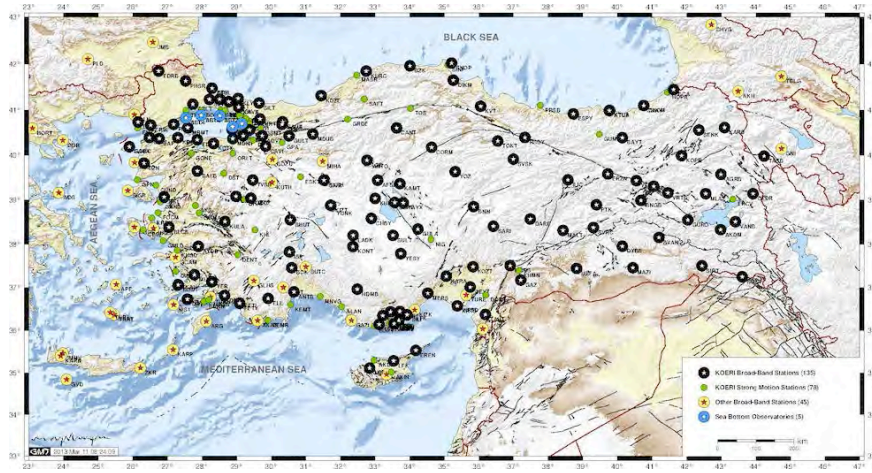


Figure 2: Seismological Network of the Regional Earthquake and Tsunami Monitoring Center of KOERI

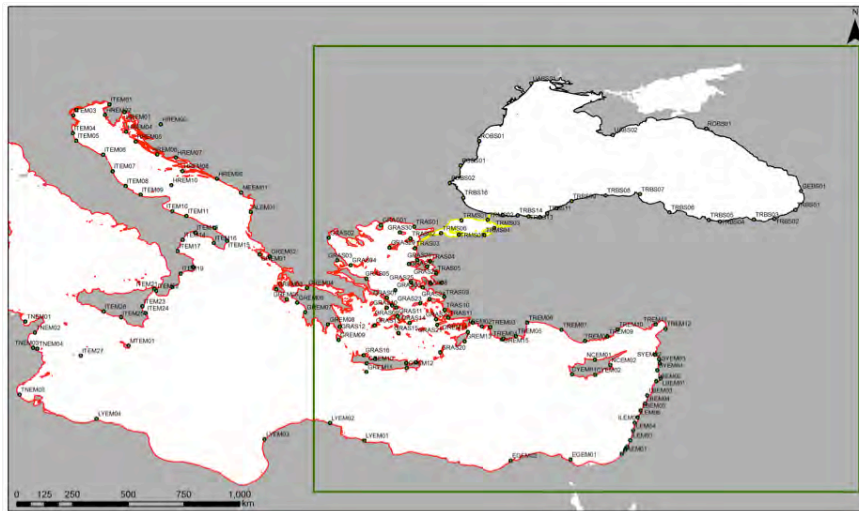


Figure 3: KOERI- Regional Earthquake and Tsunami Monitoring Center Service Area. Earthquake monitoring area is shown in green rectangle as the area monitored by KOERI to assess the tsunamigenic potential of an earthquake, whereas disseminated messages include Tsunami Forecast Points as indicated on the map.

Based on an agreement with the Disaster and Emergency Management Presidency (AFAD), data from 10 BB stations located in the Aegean and Mediterranean Coast is now transmitted in real time to KOERI. Real-time data transmission from 6 primary and 10 auxiliary stations from the International Monitoring System is in place based on an agreement concluded with the Comprehensive Nuclear Test Ban Treaty Organization (CTBTO) in 2011. In an agreement with a major Turkish GSM company, KOERI is enlarging its strong-motion network to promote real-time seismology and to extend Earthquake Early Warning system countrywide. 25 accelerometers (included in the number given above) have been purchased and installed at Base Transceiver Station Sites in

coastal regions within the scope of this initiative. Data from 7 tide gauge stations operated by General Command of Mapping (GCM) is being transmitted to KOERI via satellite connection and the aim is to integrate all tide-gauge stations operated by GCM into NTCW-TR.

Duty officers of the RETMC perform internal tests of the Tsunami Warning System on a daily basis based on pre-determined set of scenarios. In addition, KOERI performs a Communication Test Exercise with other CTSPs on every Tuesday of the every first full week of each month. A collaborative agreement has been signed with the European Commission - Joint Research Centre (EC- JRC) and MOD1 & MOD2 Tsunami Scenario Databases and TAT (Tsunami Analysis Tool) are received by KOERI and user training was provided. The database and the tool are linked to SeisComp3 and currently operational. In addition KOERI is continuing the work towards providing contributions to JRC in order to develop an improved database (MOD2-TR), and also continuing work related to the development of its own scenario database using NAMI DANCE Tsunami Simulation and Visualization Software. Further improvement of the Tsunami Warning System at the NTCW-TR will be accomplished through KOERI's participation in the FP-7 Project TRIDEC focusing on new technologies for real-time intelligent earth information management to be used in Tsunami Early Warning Systems. In cooperation with Turkish State Meteorological Service (TSMS), KOERI has its own GTS system now and connected to GTS via its own satellite hub. The system has been successfully utilized during the First Enlarged Communication Test Exercise (NEAMTWS/ECTE1), where KOERI acted as the message provider. KOERI is providing guidance and assistance to a working group established within the AFAD on issues such as Communication and Tsunami Exercises, National Procedures and National Tsunami Response Plan. KOERI has also participated in NEAMTIC (North-Eastern Atlantic and Mediterranean Tsunami Information Centre) Project.

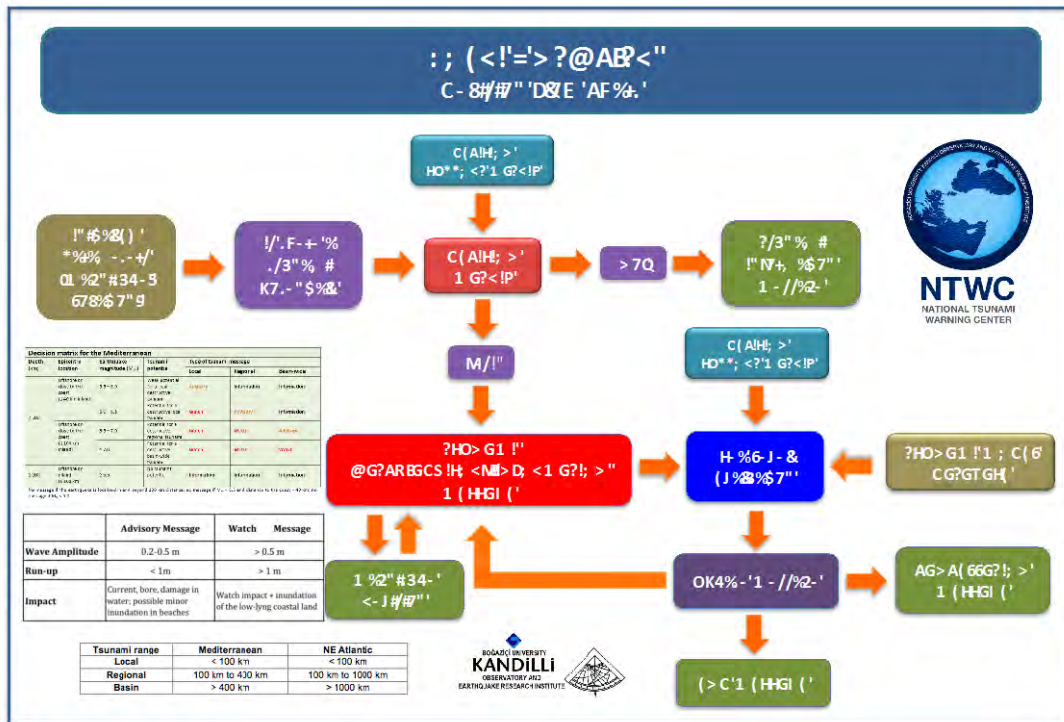


Figure 3: Concept of Operations at NTWC/CTSP-TR

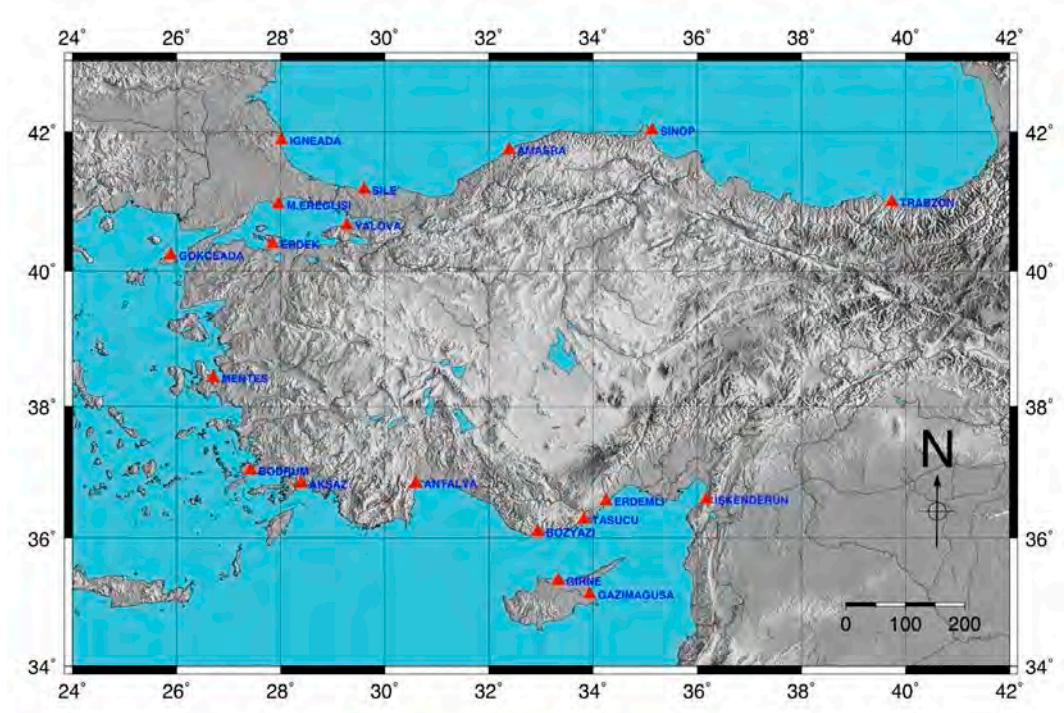


Figure 4: Map of sea-level stations in Turkey operated by General Command of Mapping. Currently, real-time data is available from Sinop, Marmara Ereğlisi, Gökçeada, Bodrum, Bozyazı, Erdemli and Iskenderun. Upgrading of the remaining stations is expected to be finalized by 2014.

KOERI's Experience in ICG/NEAMTWS Communication Test and Tsunami Exercises

The Candidate Tsunami Watch Providers (CTSP), National Tsunami Warning Centres (NTWC) and Tsunami Warning Focal Points (TWFP) must keep a high level of readiness so as to be able to act efficiently and effectively to provide watch (CTSP) and warnings (NTWC/TWFP) for the public's safety during fast-onset and rapidly-evolving natural disasters like the tsunamis. To maintain this high state of operational readiness, and especially for infrequent events such as tsunamis, tsunami watch/warning centres and emergency agencies must regularly practice their response procedures to ensure that vital communication links work seamlessly, and that agencies and response personnel know the roles that they will need to play during an actual event. Initial Communication Test Exercises were planned, conducted and evaluated by the ICG/NEAMTWS Task Team on Communication Test Exercises (TT-CTE) in June and September 2010. The communication links used were limited to e-mail and fax. Despite the small-scale and limitations, these two first Communication Test Exercises provided the required capacity building that opened the way to the first Enlarged Communication Test.

The scope of these exercises was limited to the Tsunami Watch Providers candidates at this time (Greece, France, Portugal and Turkey), in order to make a thorough evaluation on the procedures to broadcast and receive the tsunami messages. All participants found the exercises useful and the few anomalies detected demonstrated the need for a regular schedule of CTEs. All participants performed an extended set of activities at their institutions to prepare them for the exercises. A set of technical recommendations and suggestions were elaborated that need to be addressed in future exercises. The NEAMTWS is mature for an extended Communication Test Exercise. KOERI was the Message Provider at the 1st Enlarged Communication Test Exercise (ECTE1) in 2011 with the involvement of all the Tsunami Warning Focal Points (TWFP) with 139 end-users in 31 countries of the NEAM region. The second NEAMTWS Communication Test Exercise was conducted on 22 May 2012, where CENALT (France) acted as the Message Provider. KOERI successfully participated also in the CTE2 (22 May 2012, CENALT as the Message Provider) and CTE3 (1 October 2013, NOA as the Message Provider).



Figure 5: Map showing participants of ECTE1 (left), CTE2 (middle) and CTE3 (right)

KOERI has also successfully participated in NEAMWave12, the first Tsunami Exercise in NEAM region, as a Candidate Tsunami Watch Provider with a scenario based on Mw=8.4 worst-case interpretation of the 8 August 1303 Crete and Dodecanese Islands earthquake resulting in destructive inundation in the Eastern Mediterranean. 12 messages were disseminated within a 3-hour time-frame to the relevant end-users in total, where four dedicated messages were sent to the NEAMTWS Member States via e-mail, fax and GTS targeting the subscribers of the KOERI Scenario in terms of scenario affected areas. Besides the NEAMTWS messages, KOERI has also sent messages in Turkish to the Disaster and Emergency Management Presidency of Turkey (AFAD). AFAD and other selected internal end-users were also provided with the messages produced by the TRIDEC Natural Crisis Management System, currently being developed within the same titled EC-FP7 Project, where end-users were also provided with hazard maps. In addition, KOERI has also monitored IPMA (Instituto Português do Mar e da Atmosfera, Portugal) Scenario through the unique system-to-system communication capabilities of TRIDEC. The final evaluation of the exercise indicates that the messages were disseminated successfully and both KOERI and AFAD benefited from the exercise considerably, where the NEAMTWS Tsunami Warning Chain System has been tested to a full scale for the first time.

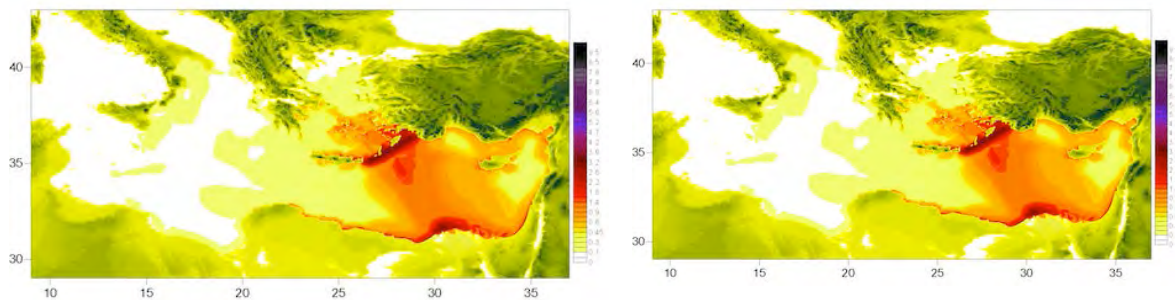


Figure 6: Maximum wave height distribution of the Mw=8.4 worst-case interpretation of the 1303 Crete and Dodecanese Islands earthquake used in NEAMWave12 by KOERI (left) and KOERI's Operations Room during the Exercise (right).

NEAMWave 14, as the second Tsunami Exercise in NEAM, was held on 28-30 October 2014. NEAMWave14 involved the simulation of the assessment of a tsunami, based on an earthquake-driven scenario followed by alert message dissemination by Candidate Tsunami ServiceProviders-CTSP (Phase A) and continued with the simulation of the Tsunami Warning Focal Points/National Tsunami Warning Centres (TWFP/NTWC) and Civil Protection Authorities (CPA) actions (Phase B), as soon as the message produced in Phase A has been received. Different from the tsunami exercise in 2012, NEAMWave14 also included Phase C which covered the simulation of activation of the Union Civil Protection Mechanism at international level as soon as the message produced in Phase A has been received by the European Commission Emergency Response and Coordination Centre (ERCC). In NEAMWave14, KOERI acted as the Message Provider for a Black

Sea Scenario, where Black Sea was covered for the first time in a NEAMTWS Tsunami Exercise.

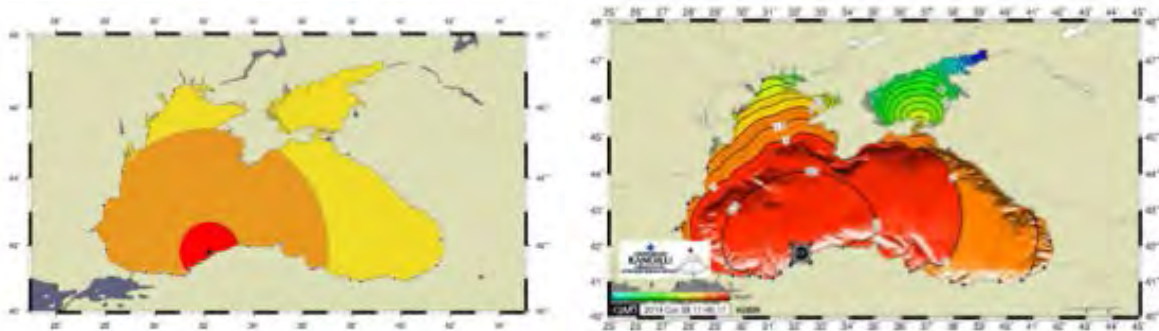


Figure7: Distance Based Tsunami Alert Map (left) and Tsunami Travel Time Map disseminated to Turkish CPA in NEAMWave14 (right).

Phase A covers the simulation of a tsunami assessment triggered by an earthquake scenario, tsunami alert message dissemination by CTSP and the message reception and evaluation by Tsunami Warning Focal Points (TWFP). Each CTSP selected one single earthquake scenario and computed the corresponding prescheduled tsunami assessment. The schedule of events list followed by KOERI includes the dissemination of 5 messages at the 5th, 15th, 60nd, 110th and 180th minutes of the event, respectively. In addition to the NEAMTWS messages, KOERI has disseminated 5 Turkish alert messages to the Disaster and Emergency Management Presidency of Turkey (AFAD) as the authorized CPA in Turkey, where the first message included enhanced products such as Tsunami Travel Map, Tsunami Forecast Point Alert Level Map and Distance Based Tsunami Alert Maps. In NEAMWave14, KOERI also disseminated tsunami exercise message via SMS to the subscribed recipients. In NEAMWave14, KOERI disseminated the tsunami alert messages to the recipients from the countries of Bulgaria, Belgium, Cape Verde, Croatia, Cyprus, Denmark, Egypt, Estonia, Finland, France, Germany, Greece, Ireland, Israel, Italy, Lebanon, Malta, Monaco, Netherlands, Poland, Portugal, Romania, Russian Federation, Slovenia, Spain, Sweden, Syria, Turkey, Ukraine and United Kingdom. The messages were sent to 92 recipients via email, 87 recipients via fax and 65 recipients via sms using KOERI's in-house developed back-up Tsunami Message Dissemination Tool "TWS_Messenger". In addition to the countries listed above, KOERI also disseminated tsunami alert messages within NEAMWAVE14 to Intergovernmental Oceanographic Commission (IOC) via fax and Monitoring and Information Centre (MIC) both via fax and email.

Istanbul Rapid Response and Earthquake and Early Warning System (IRREW)

The initiatives on the establishment of the Istanbul Earthquake Rapid Response and Early Warning System proposed by Boğaziçi University in 1998 (before the 1999 Kocaeli earthquake) became valid after the decree of Council of Minister on 2001 Fiscal Year following the 1999 Kocaeli and Duzce earthquakes. The system is designed and operated by Bogazici University with the logistical support of the Governorate of Istanbul, First Army Headquarters and Istanbul

Metropolitan Municipality. The construction of the system is realized by the GeoSig and EWE (Switzerland) consortium. Communications are provided by AVEA GSM service provider. In the initial configuration, 100+10 strong motion recorders were stationed in the Metropolitan area Rapid Damage information and 10+2 strong motion stations were sited as close as possible to the Great Marmara Fault for Earthquake Early Warning information. The strong motions instruments operating in the Early Warning and Rapid Response network were replaced with CMG-5TCDE accelerometers in December, 2012 with support of Istanbul Governorate and Sentez Earth and Structure Ltd. adding in 20 new instruments, now 120 rapid response and 10 early warning stations are operating.

The strong motion accelerographs utilized in the IRREW System have the following basic specifications:

Overall recording range: +/-2g

18-bit (dial-up stations) or 24-bit (on-line) resolution. The least significant bit (LSB) resolution is 0.015mg.

On-site recording for 2 hours or more GPS absolute time (UTC).

200 samples per second

All of the instruments were calibrated in the laboratory using a air-bed electro-magnetic shaker for calibration of the sensitivity constants of the sensors. Additional bi-directional tilt tests at site were conducted for confirmation.

IRREW System consists of the following components:

- (1) Monitoring system composed of various sensors,
- (2) Communication link (off-line for the Rapid Response and on-line for the Early Warning) that transmits data from the sensors to computers,
- (3) Data processing facilities that converts data to information, and
- (4) System that issues and communicates the rapid response information and early warning.

The Rapid Response part of the IRREW System is designed to satisfy the COSMOS (The Consortium of Organizations for Strong-Motion Observation Systems) Urban Strong-Motion Reference Station Guidelines for the location of instruments, instrument specifications and housing specifications.

For the location of instruments the results of deterministic earthquake hazard/risk assessment for Istanbul is used in consideration of

1. Highest likelihood of shaking (Short and Long Period),
2. High probability of damage (Damage Distribution Maps) and
3. High probability of casualties (Casualty Distribution Maps)

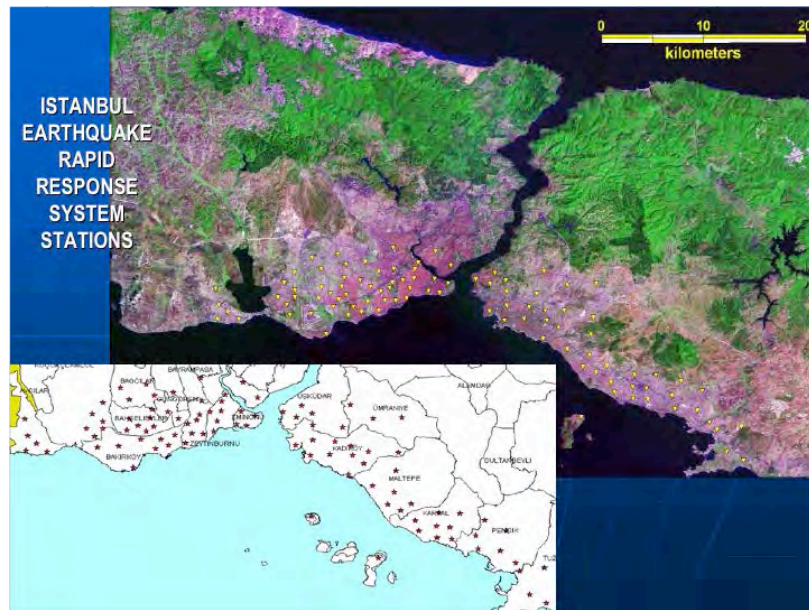


Figure 8: Istanbul Rapid Response System Stations

Rapid Response part of the IRREW has the objective of providing:

1. Reliable information for accurate, effective characterization of the shaking and damage by rapid post-earthquake maps (Shake, Damage and Casualty maps) for rapid response;
2. Recorded motion for post-earthquake performance analysis of structures;
3. Empirical basis for long-term improvements in seismic microzonation, seismic provisions of building codes and construction guidelines; and
4. Seismological data to improve the understanding of earthquake generation at the source and seismic wave propagation.

After triggered by an earthquake, each station processes the streaming three-channel strong motion data to yield the

- Spectral accelerations at specific periods,
- 12Hz filtered PGA and
- PGV

and sends these parameters in the form of SMS messages at every 20s directly to the main data center through the GSM communication system by using several base stations, microwave system and landlines. Spectral displacements obtained from the SMS messages sent from stations are interpolated to determine the spectral displacement values at the center of each geo-cell ($0.01^\circ \times 0.01^\circ$). The seismic demand at the center of each geo-cell is computed using these spectral displacements. Using the capacities of the buildings (24 types) in each geo-cell the building damage is computed by using the spectral-displacement based fragility curves (HAZUS Procedure).

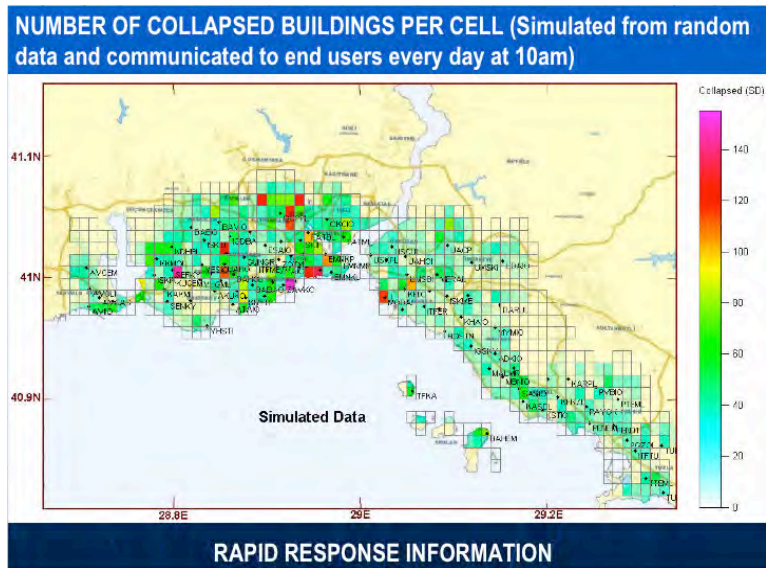


Figure 9: Rapid Response System Information

The Early Warning part of the I-NET 10+2 strong motion stations were located as close as possible to the Great Marmara Fault zone in “on-line” mode. Data Transmission is provided with Spread Spectrum Radio Modem and Satellite. The continuous on-line data from these stations is used to provide real time warning for emerging potentially disastrous earthquakes. Considering the complexity of fault rupture and the short fault distances involved, a simple and robust Early Warning algorithm, based on the exceedance of specified threshold time domain amplitude levels (band-pass filtered accelerations and the cumulative absolute velocity) is implemented. The early warning information (consisting three alarm levels) will be (are) communicated to the appropriate servo shut-down systems of the recipient facilities, which will automatically decide proper action based on the alarm level. Depending on the location of the earthquake (initiation of fault rupture) and the recipient facility the alarm time can be as high as about 8s.



Figure 10: Expansion of the Istanbul Earthquake Rapid Response System

Sea Bottom Observation System in Marmara

KOERI started a new era in its observational capabilities by installing 5 sea floor observation system in the Sea of Marmara within the Sea Bottom Observatory Project supported by Turkish Telecom, including broadband seismometers and differential pressuremeters, pressure transducer, strong-motion sensor, hydrophone, temperature measurement device and flow meter. The first sea bottom observation element was installed in December 2009 with real-time data transmission to KOERI. The seismic component of the sea floor observation system improves the azimuthal and spatial distribution of the existing NEMC network and reduces the early warning time and the minimum magnitude threshold down to 1.0 in the Marmara Sea, especially close to the northern branch of North Anatolian Fault (NAF), which is the most active fault zone in the Marmara Sea. As of today, all observatories have been removed for instrument maintenance and improvements and is expected to be deployed again in near future upon which real-time data communication to KOERI will be re-established. The near-future aim is to initiate research on noise and signal analysis, together with seismologic and seismotectonic studies.

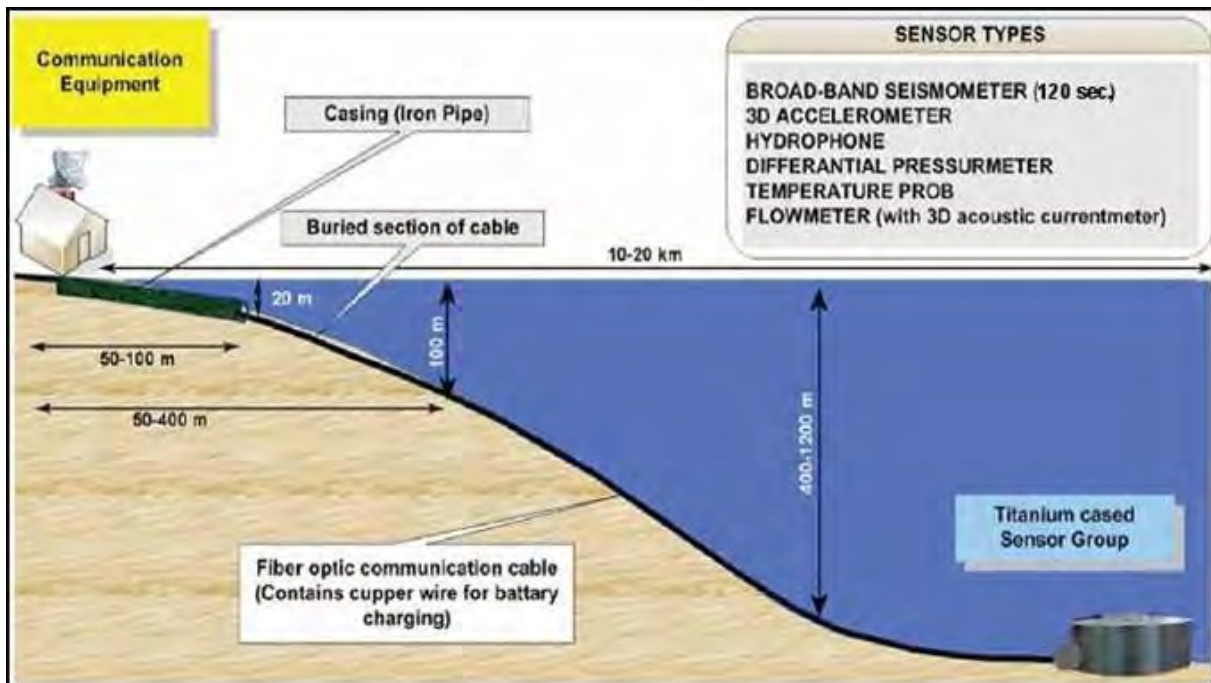


Figure 11: Elements and the architectural configuration of the SBO system in Marmara




Figure 12: Scenes from the deployment of the SBO System in Marmara Sea

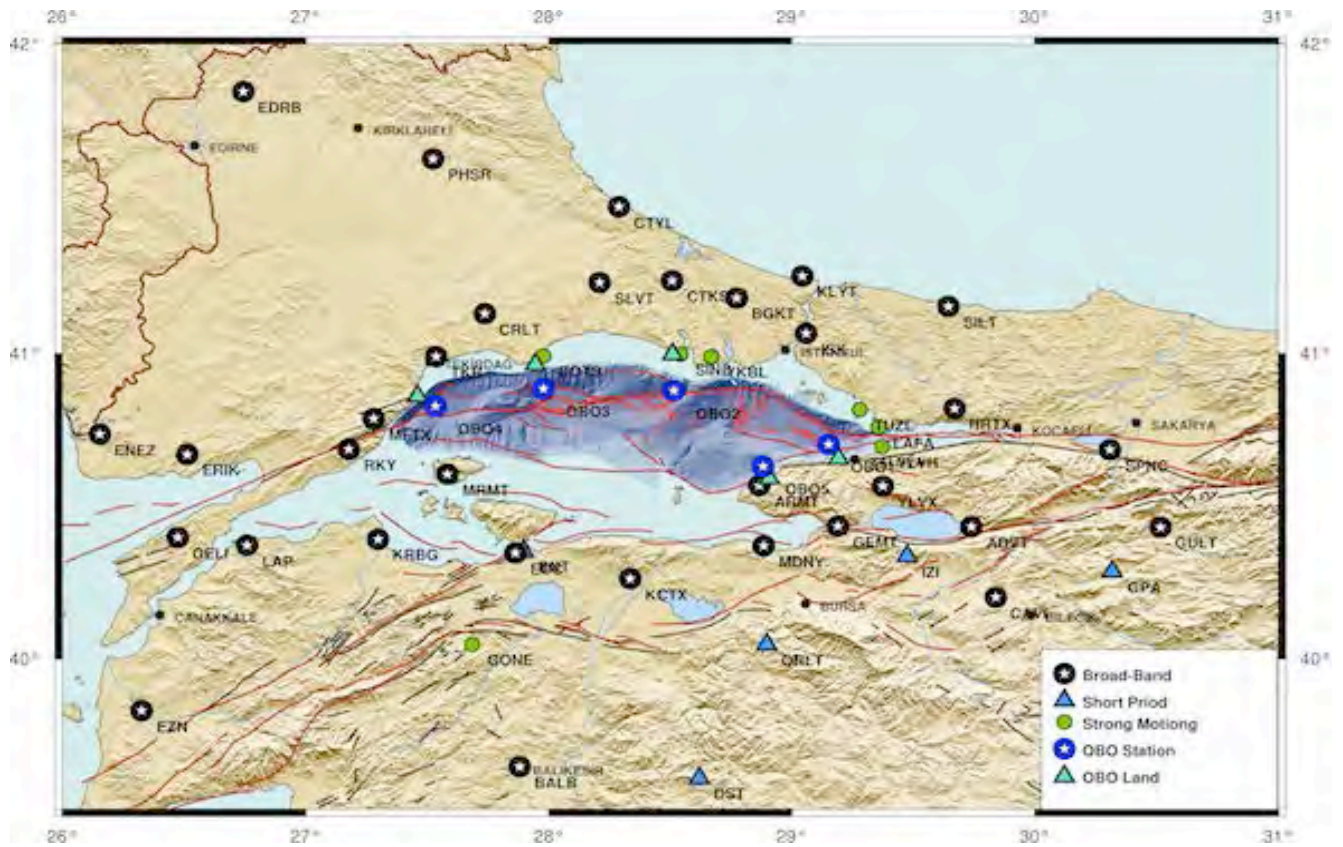


Figure 13: Sea-bottom observation system currently operational in Marmara Sea

THE EARTHQUAKE ENGINEERING DEPARTMENT (EED)

The Earthquake Engineering Department (EED) is a department in Kandilli Observatory and Earthquake Research Institute (KOERI) at Bogazici University (BU) in İstanbul.

Being established in 1868, KOERI (then, Imperial Observatory) has a tradition of science that encompasses the initiation of the formal meteorological observations in 1911 and also the start of the systematic seismological measurements in 1926 in the country. After annexation to Bogazici University (originally founded in 1863 in Istanbul as Robert College), KOERI has evolved into a

multidisciplinary earthquake research organization providing graduate education under the Earthquake Engineering, Geophysics and Geodesy departments and encompassing earthquake observation, research and application services within a single, integrated body. The National Earthquake Observation Center of KOERI provides seismological observation services with its continuously expanding network distributed throughout Turkey. Currently, the 102-station network is operational with on-line connections. For the observation of seismicity in Northeast Turkey (Marmara) region 43 stations are used in several network configurations. Other stations, including 13 broadband stations are distributed throughout the country.

EED has started its activities in 1989 as a graduate department under KOERI of BU. The overall mandate of the department is to conduct graduate level training, research and implementation that will contribute to seismically safer structures, systems and environment. The department is the first and only academic unit in Turkey that can provide graduate level training on Earthquake Engineering leading to M.Sc. and Ph.D. degrees in Earthquake Engineering.

Earthquake Engineering can be viewed as a multi-phased process that ranges from the description of earthquake source process to seismic disaster mitigation procedures. Earthquake response analysis of site and structures and the assessment of the strong ground motion that will emanate from an earthquake constitute the two main ingredients of the discipline. The emphasis of our academic activities are placed on: Earthquake hazard and risk analysis; Development of urban earthquake damage scenarios; Characteristics of strong earthquake ground motion; Site and soil response analysis; Earthquake response of buildings, historical monuments, industrial facilities, bridges and dams; Soil-structure interaction; Dynamic testing of small-scale model and prototype structures; Retrofitting and post earthquake strengthening of structures; Damage evaluation and earthquake insurance; and the Development of earthquake resistant design codes.

KOERI-EED has played a leading role in Turkey for the advancement of the earthquake risk mitigation by taking part in the various National Committees (i.e. Turkish National Earthquake Council in the preparation of the report on National Strategies for Mitigating Earthquake Damage) in the nationally funded projects (i.e. Istanbul Metropolitan Municipality Earthquake Master Plan).

The Department of Earthquake Engineering enjoys close ties and exchange of students and faculty with relevant institutions throughout the world. These include several international organisations, university research centers and government establishments.

EED has done pioneering work on many aspects of earthquake engineering, in seismic hazard and risk analysis, earthquake occurrence and ground motion modeling, component and system reliability, experimental research on structures

and components, evaluation of damage potential of ground motions, and development of seismic design methodologies.

Following is a list of the main research areas at EED:

- Strong Ground Motion
- Earthquake Hazard
- Urban Earthquake Loss
- Seismic Microzonation
- Performance Based Seismic Evaluation and Design
- Earthquake Protection of Cultural Heritage

EED Shaking Table

Turkey is confronted with the problem of earthquakes. The role of shaking table test is increasingly important in assuring the performance of structures during earthquake. The Department of Earthquake Engineering at Kandilli observatory earthquake engineering research institute of Bogazici University has recently acquired two shake table facilities to conduct experimentation in structural dynamics and particularly how to monitor and actively control structures subjected to earthquake ground motions or other force excitations. The central feature of the new established Shaking laboratory is an advanced, closed-loop, servo-controlled electro-hydraulic seismic simulator or shake table. This high performance seismic simulator can accurately reproduce earthquake ground motions and a variety of other input wave forms, and can be configured for wide range of testing applications. It can be used for seismic research and qualification testing of equipment, structural components and scale models. Since the experimental research is an important factor in the developing of the construction industry of Turkey the shaking table Laboratory has been equipped with the most contemporary devices and has become a laboratory of research in order to improve technology in every field of structural and earthquake engineering.

GEODESY DEPARTMENT

Geodetic methods make major contributions to geodynamic studies. Microgeodetic networks which are designed for detecting crustal movements in seismically active areas are capable of monitoring 3D position changes with a few mm. The study of monitoring horizontal crustal movements on the western part of NAFZ has started by Geodesy Department of Kandilli Observatory and Earthquake Research Institute (KOERI) of Bogazici University in 1990. Three geodetic control networks were established in Iznik, Sapanca, and Akyazi regions in order to monitor crustal displacements. There are also several on-going and also completed projects which are being conducted by scientists from the universities and the other research institutes for the region of interest.

Since the year 1994, the department has been carrying out their activities in different parts of Turkey (such as western and eastern Turkey) by using GPS technique through the research projects supported by the Bogazici University

Scientific Research Projects Fund and Scientific and Technological Research Council of Turkey (TUBITAK).

GEOPHYSICS DEPARTMENT

Geophysics department at Boğaziçi University, Kandilli Observatory and Earthquake Research Institute gives the highest priority to original research with the aim of promoting young researchers and scientists reflecting the mobility of the modern science and the fast progress in technology within their research, together with the essential human qualities such as environmental awareness and preservation of the nature, while identifying and providing solutions in the part of the world we are living.

The core elements of the MSc and PhD curriculum at our department provides necessary mathematics and physics background and aiming at educating young researchers in the field seismology with a wide range of topics, such as elastic wave propagation, earthquake source mechanisms, signal processing, strong ground motion and instrumentation.

Investigation of earth's crust using seismic, electrical, magnetic and electromagnetic methods, engineering seismology, geo-magnetism, paleo-magnetism and archeomagnetism applications are among the main fields of study in our department.

Identification of active faults and understanding related lithospheric forces, seismicity, seismic hazard and risk; landslide and avalanche studies; industrial raw material; mine, underground water, oil and natural gas prospection studies; soil investigations for various sizes of engineering structures; the composition of the Earth's interior and crust and their physical properties are among the department's fields of interest.

SELECTED PROJECTS

EC-FP7 MARSite PROJECT: New Directions in Seismic Hazard Assessment through Focused Earth Observation in the Marmara Supersite

KOERI is the Coordinator of the EC-FP7 Project MARSite started in November 2012. MARSite aims assessing the "state of the art" of seismic risk evaluation and management at European level to establish a starting point to move a "step forward" towards new concepts of risk mitigation and management by long-term monitoring activities carried out both on land and at sea. The Project will coordinate research groups with different scientific skills in a comprehensive monitoring activity developed both in the Marmara Sea and in the surrounding urban and country areas. The project plans to coordinate initiatives to collect multidisciplinary data, to be shared, interpreted and merged in consistent theoretical and practical models suitable for the implementation of good practices to move the necessary information to the end users. MARSite proposed to identify the Marmara region as a 'Supersite' within European initiatives to aggregate on-shore,

off-shore and space-based observations, comprehensive geophysical monitoring, improved hazard and risk assessments encompassed in an integrated set of activities.

The MARSite Consortium brings together 18 major European research institutions with a long record of scientific history and success, and 3 SMEs, from 7 nations of the Euro-Mediterranean area. The consortium is very balanced, both in terms of specialities and in terms of distribution between EU-countries, EU-supported international organizations and Turkish national institutions. MARSite has 11 Work Packages dealing with Management, Research and Development, Data Integration and Dissemination activities. WP5 will concentrate on real- and quasi-real-time Earthquake & Tsunami Hazard Monitoring, where an integrated approach by harmonizing geodetic and seismic data to be used in early warning applications will be implemented, so that in addition a quick determination of the rupture characteristics could also assist the identification of the tsunamigenic potential of an earthquake in combination with a tectonic origin tsunami scenario database, and WP9 will focus on Early Warning and Development of the Real-time shake and loss information for the supersite.

KOERI is coordinator of the FP7 MARSite “New Directions in Seismic Hazard assessment through Focused Earth Observation in the Marmara Supersite” Project and an essential partner in FP7 Project TRIDEC “Collaborative, Complex and Critical Decision-Support in Evolving Crises”, focusing on new technologies for real-time intelligent earth information management to be used in tsunami early warning systems. Other FP7 projects are REAKT, NERA "Network of European Research Infrastructures for Earthquake Risk Assessment and Mitigation" and SHARE "Seismic Hazard Harmonization in Europe". The previous ASTARTE relevant experience of KOERI includes the development of IEEWS (Istanbul Earthquake Early Warning System), IERRS (Istanbul Earthquake Rapid Response System); participation to SOSEWIN (Self Organizing Seismic Early Warning Information Network), EC-FP6 SAFER and NERIES Projects. Other international Projects KOERI is involved are "TerraFirma Extention, Tectonic Theme - TFX-TT", EMME "Earthquake Model of the Middle East Region", and GEMECD "Global Earthquake Model - Earthquake Consequence Database" projects.
(www.marsite.eu)

Other Projects

EU -FP7 SHARE – Seismic Hazard Harmonization in Europe (2009 – 2012)
(<http://www.share-eu.org/>)

EU-FP7 REAKT Strategies and tools for Real Time Earthquake Risk Reduction (2011-2014)
(<http://www.reaktproject.eu/>)

EU-FP7 NERA – Network of European Research Infrastructures for Earthquake Risk Assessment and Mitigation (2010 – 2014)

EU – FP7 TRIDEC – Collaborative, Complex and Critical Decision- Support in Evolving Crises

(2010 - 2013) (<http://tridec.gfz-potsdam.de/>)

EU- FP7 SERIES – Seismic Engineering Research Infrastructures for European Synergies (2010 - 2014)

(<http://www.series.upatras.gr/>)

NATO Project - Seismic Hazard and Risk Assessment for Southern Caucasus-Eastern Turkey Energy Corridors (SHRAP). SFP 983038

Global Earthquake Model (GEM) <http://www.globalearthquakemodel.org>

EMME- Earthquake Model of the Middle East region (<http://www.emme-gem.org/>)

JAMSTEC/JST project “EARTHQUAKE AND TSUNAMI DISASTER MITIGATION IN THE MARMARA REGION AND DISASTER EDUCATION IN TURKEY (April 2013 – March 2018)

**c. ANKARA UNIVERSITY FACULTY OF ENGINEERING DEPARTMENT
OF GEOPHYSIC**

<http://geop.eng.ankara.edu.tr>



**ANKARA UNIVERSITY EARTHQUAKE RESEARCH AND APPLICATION
CENTRE (ADAUM)**

Earthquake Research and Application Centre (ADAUM) were founded in 2003 to establish and expand seismological networks for earthquake observation, re-processing of national data, and detailed research on Seismology, Engineering Geology and Geophysics, regulate related scientific, educational and practical activities. The management and advisory board of the Centre were organized from different branches of science such as Geophysics, Geology, Agriculture, Law and Education departments of Ankara University. The Centre completed two national projects; the total budget of the projects was about five million dollars and has been started two new projects in 6-years period. Centre has published a number of international and national scientific papers and reports in the last two years. In addition to scientific activities within the scope of the earthquake, the centre gives special attention to issues directly related to human life such as measurement and calculation of earthquake resistant design parameters, modelling the dynamic behaviour of soils especially in urban sites. For this purpose, the Centre organises the ongoing independent researches on earthquakes and related fields to make them certain projects under directing the scientific and societal goals.

PROJECTS

1. Water Content Determination and Geotechnical Applications by means of multi-parameter dataset (BAP, No: 11B6055001)
2. What is an Earthquake? Raising awareness of elementary and high school students (BAP, 2011)

**d. ANADOLU UNIVERSITY SPACE AND SATELLITE RESEARCH
INSTITUTE**

<http://www.uube.anadolu.edu.tr>



Remote sensing and Geographical Information Systems studies in Anadolu University were started in 1989 in the Computer Center of Anadolu University and formally continued their studies in Space and Satellite Research Institute in 1993. At the end of 1996, Institute was moved to a new campus of Anadolu University called İki Eylül Campus. Recently, Remote Sensing and Geographical Information Technologies, Disaster Management, Space Researches, Distant Education, Earth System Sciences and Documentation of Cultural Assets Groups' were established in the Institute. These groups carry out several research projects in collaboration with the academic units of Anadolu University, other universities, and several public foundations like Governor of Eskişehir, Disaster and Emergency Management Department, Municipalities, besides their own projects.

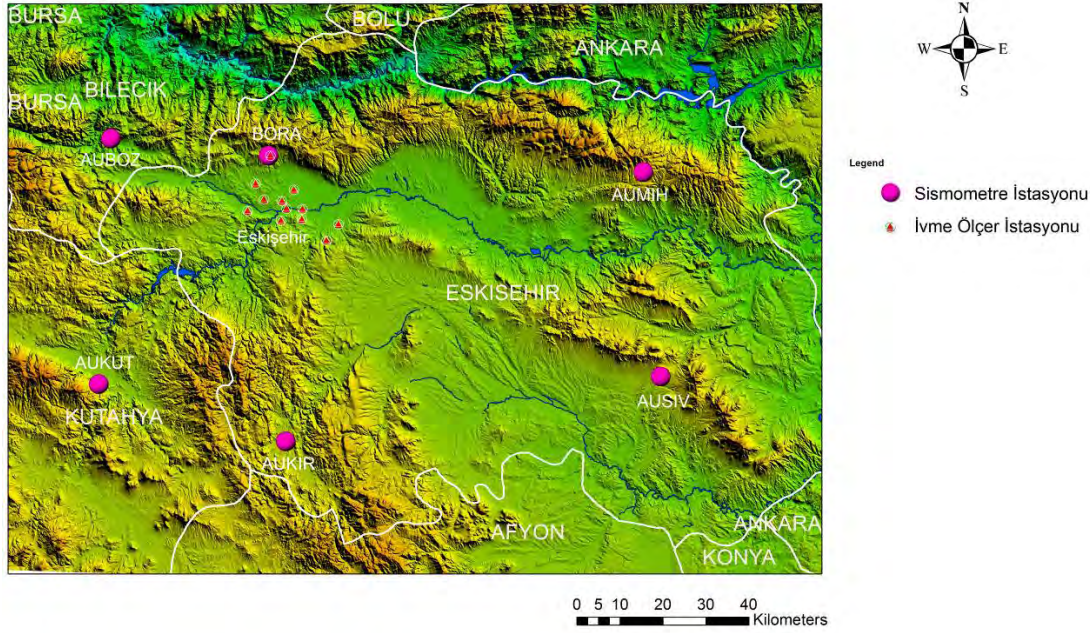
Tasks on the Construction and Operation of a Local Seismic Network

Purpose:

Solution to earthquake locations and production of tremor maps, providing of local earthquake solving capability to the City Disaster and Emergency Management Directorate.

Context:

Building, operating and real time data transferring infrastructure of 12 accelerometer and 6 seismometer stations.



Map showing locations of the earthquake recording stations of Anadolu University.

Seismic Studies

Purpose:

One of the main topics of earthquake researches is the use of seismic reflection studies to determine the fault locations. While researching the faults, studies based on surface geology fails in alluvial area. Although trench digging may provide some solutions, it is time consuming, tedious and difficult. Under this circumstances, geophysical methods are implemented. Among various geophysical technics, the best method to image the faults is the seismic reflection method. To determine the faults, multi- channel seismic reflection technics are widely used.

Context:

Presently, an important fault, threatening Eskişehir City, and cannot be observed by surface geological researches, is determined via seismic reflection method, and trench digging stage is reached. The knowledge and experiences obtained in Eskişehir City are transferred to Bolu City. Similar studies will be implemented to Zonguldak City. Besides earthquake researches, tasks to explore subsurface resources (geothermal and coal) are about to begin.

The Study Of Determining Structural Properties

Purpose:

Developing the method of inventory information collection and building scoring for existing building stock and new buildings that are appropriate to Turkish Construction Specifications utilizing technologies of Information System.

Context:

Pilot study area that has dense housing and high vulnerability risk due to the structural defects and soil defects.

In order to generate the information of building inventory, a new building assessment form was developed imitating the DUR-TES Method that were conducted by Department of Civil Engineering of İstanbul University in Bakirkoy region. Eight district in Tepebasi region that has alluvial soil properties, densely populated and a large part of total building stock was determined as a pilot region of the study. 1100 multi-storey (four and above) buildings were examined by the rapid assessment methodology.

There are various queries such as general, load bearing system and material properties of the building in the assessment form. In the first phase of the study, project drawing of the buildings were examined and buildings were examined on-site in the second phase.

Tasks on the Determination of the Soil Properties

Purpose:

Determination of the soil structure (soil type and soil parameters) in densely populated areas and researches on the risks related local soil conditions.

Context:

Under the scope of the research projects previously completed by the State Water Works Local Directorate, re-evaluation of drilling data, in case it is needed, 30 m and 100 m depth drilling, cone penetration test (CPT), microtremor measurements will be achieved by the local municipalities in the center of the Eskisehir City.

Microtremor measurements in 286 different stations were obtained during 45 minutes in average with single-station microtremor. Tasks were conducted to determine horizontal to vertical amplitude amplification ratio of the soil dominant tremor frequency.

Tasks on the Geographical Information Systems:

Purpose:

In disaster management, to build the coordination among institutions, an understanding of coordination comprising the priorities, the cooperated work principles, performance evaluations and development of coordination rules must be achieved.

Context:

An information system should be developed to produce a reliable and updated fast data flow to the coordination center, means to start tasks for developing basic information system to start implementations.

Contribution to Public Activities:**Purpose:**

Recently recruited personnel of City Disaster and Emergency Management Directorate were trained.

Context:

The protocol signed between Anadolu University and City Disaster and Emergency Management Directorate provides both institutes a joint work area to determine the disaster risks and disaster management plans.

e. DOKUZ EYLUL UNIVERSITY DEPARTMENT OF GEOPHYSICAL ENGINEERING

<http://www.eng.deu.edu.tr>



Department of Geophysical Engineering founded in Science Faculty of Ege University in 1974, has been continued to its education under the frame of Dokuz Eylul University (DEU) on July 20, 1982. Today, it has been going on its education and research facilities as one of the 11th departments belonging to the Engineering Faculty. It is unique department of Izmir which is 3rd biggest city in the country with its more than 3.5 million inhabitants, and cultural/industrial capital of the Aegean region of Turkey. In addition, our students can be able to find close cooperation with other departments across Tinaztepe Kaynaklar Campus in Buca to develop interdisciplinary approaches for solving engineering and geosciences problems.

Targets of the department are to educate engineers and academicians in applied geophysics, seismology and earth physics by using present instrumental and scientific technologies, to train human resources who investigate underground resources to support national economy, and providing additional support to design structures by detecting site properties especially in the region.

Many graduates of our department are employed in the applied geophysics industry, primarily in exploration of underground resources such as groundwater, geothermal, valuable mines, marine geophysics, hydrocarbons such as petroleum, gas hydrats and natural gas. A significant percentage of our graduates go on to pursue MSc or PhD study before seeking either petroleum or seismology employment. Others working fields are site investigations, environmental problems, earthquake analysis, disaster and hazard mitigation studies. Undergraduate section of the department has MUDEK and EUR-ACE (EUROpean ACcredited Engineer) accreditation labels till September 30, 2013.

Education members of our departments have been leading two research centers belonging to the Dokuz Eylul University. These are Earthquake Research and Implementation Center (DAUM), and Center for Near Surface Geophysics and Archaeological Prospection (SAMER). The DAUM aims observing seismic activity in Aegean Region of Turkey while SAMER promotes to seek buried underground

structures close to the surface. Both centers conduct variety of research projects and scientific organizations within the department.

Departmental instrument park, examples of projects for each institution, and of scientific publications in the last 6 years can be found at below table.

DEPARTMENTAL INSTRUMENT PARK

24-channel seismic equipments, resistivity, VLF, GPR, SP and micro-gravity instruments

PROJECTS

Duration	: 3 years (2008-2011)
Institution	: Department of Geophysics of the DEU
Name	: Investigation of underground structure of South of Izmir by using micro-gravity and GPS methods
Support	: TUBITAK-CAYDAG (108Y285)
Aim	: Basement topography of Izmir will be investigated by using micro-gravity and GPS campaign measurements. Deformation field and earthquake prone area will be revealed after analyzing and joint-interpreting the data.
Duration	: 3 years (2008-2011)
Institution	: DAUM-Izmir, AFAD-Ankara
Name	: Modeling of Seismic Site Response for Earthquake Resistant Structural Design in Izmir Metropolitan Area and Aliaga-Menemen Districts
Support	: TUBITAK-KAMAG (106G159)
Aim	: Acquiring strong ground motion characteristics of geological structures by installing local accelerometer network in Metropolitan Izmir, determining of the basement topography using micro-gravity measurements, revealing site characteristics by using applied geophysics and ambient noise measurements.
Duration	: 2 years (2011-2013)
Name	: Determination of Velocity Structure in the vicinity of Izmir using seismic-noise relationship
Support	: TÜBİTAK-1001 Project (111Y015)

PUBLICATIONS

SCI :

1. 2015: Pamukcu O, Gonenc T, Cirmik A, Kahveci M, Investigation of the Sığacık Bay's Displacement Characteristic by using GPS and gravity data in Western Turkey, *J Asian Earth Sci* 99, 72-84
2. 2015: Pamukcu, O., Gonenc, T., Cirmik, A., Sindirgi, P., Kaftan, I. and Akdemir, O., Investigation of vertical mass changes in the south of Izmir (Turkey) by monitoring microgravity and GPS/GNSS method, *Journal of Earth System Sciences* 24 (1), 137-148.
3. 2014: Gok, E. and Polat, O., An assessment of the microseismic activity and focal mechanisms of the Izmir (Smyrna) area from a new local network, *IzmirNET, Tectonophysics*, doi: 10.1016/j.tecto.2014.08.003 (baskıda)
4. 2014: Gok, E., Chávez-García, F.J. and Polat, O., Effect of soil conditions on predicted ground motion: case study from Western Anatolia, Turkey, *Physics of the Earth and Planetary Interiors*, 229, 88-97
5. 2014: Pamukcu O, Gonenc T, Osman Uyanık, Hasan Sözbilir, Olcay Çakmak, A microgravity model for the city of Izmir (western Anatolia) and its tectonic implementations, *Acta Geophysica*, vol. 62, no. 4, Aug. 2014, pp. 849-871
6. 2014: Pamukcu O, Akcig Z, Hisarli M., Curie Point Depths and Heat Flow of Eastern Anatolia (TURKEY), *Energy Sources* 36, 2699-2706
7. 2014: Pamukcu O, Gonenc T, Sindirgi P, Baba A, Application of geophysical methods in Gulbahce geothermal site ,Urla-Izmir, Western Anatolia, *Geothermal Systems and Energy Resources: Turkey and Greece (Sustainable Energy Developments)*, CRC Press, ISBN 978-1138001091
8. 2014: Gonenc T, Investigation Of Distribution Of Embedded Shallow Structures Using First Order Vertical Derivative of Gravity Data, *Journal of Applied Geophysics*, <http://dx.doi.org/10.1016/j.jappgeo.2014.02.010>
9. 2014: Akgun M, Gonenc T, Pamukcu O, Ozyalin O, Investigation of the relationships between ground and engineering bedrock at northern part of the gulf of İzmir by borehole data supported geophysical works, *Journal of Earth System Science*, 123, No.3, April 2014, pp.545 - 564
10. 2014: Eskisar, Kuruoglu, Altun, Ozyalin, Yilmaz, Site Response of Deep Alluvial Deposits in the Northern Coast of Izmir Bay (Turkey) and a Microzonation, *Eng Geol* 172,95-116
11. 2014: Drahor, Berge, Bakak, Ozturk, Electrical resistivity tomography monitoring studies at Balçova (Turkey) geothermal site, *Near Surface Geophysics* 12, 337-350
12. 2014: Timur, E., Magnetic susceptibility and VLF-R investigations for determining geothermal blowout contaminated area, *Env Earth Sci* 72, 2497-2510
13. 2014: Berge M., Electrical resistivity tomography investigations on a paleoseismological trenching study, *J App Geop* 109, 162-174
14. 2013: Eskisar, Ozyalin, Kuruoglu, Yilmaz, Microtremor measurements in the northern coast of İzmir Bay, Turkey to evaluate site specific characteristics, *J Earth Sys Sci* 122(1), 123-136
15. 2013: Akgun M, Gonenc T, Aykut Tunçel, Pamukcu O, A multi-approach geophysical estimation of soil dynamic properties in settlements: a case study in Güzelbahce-İzmir (Western Anatolia), *Journal of Geophysics and Engineering*, 10/4/1742-2132
16. 2013: Gonenc T, Emre Timur, Mehmet Utku, Coşkun Sarı, Zülfikar Erhan, Mümtaz Çolak, Geophysical investigation of the hematite zones in Koçarlı-Demirtepe (Aydın/Turkey), *Arabian Journal for Science and Engineering*,

17. 2013: Saleh, Salk, Pamukcu, Estimating Curie Point Depth and Heat Flow Map for Northern Red Sea Rift of Egypt and Its Surrounding, PAGEOPH 170(5), 863-885.
18. 2012: Timur, E., VLF-R studies in the Agora of Magnesia archaeological site, Aydin, Turkey, J Geophys Eng 9, 697-710
19. 2012: Gok, E. and Polat, O., Microtremor HVSR Study of Site Effects in Bursa City (Northern Marmara Region, Turkey) in the Book of Earthquake Research and Analysis - New frontiers in Seismology (Ed., Sebastiano d'Amico, 380 p.), INTECH Publications, University Campus, Rijeka - Croatia, ISBN 978-953-307-840-3, 225-236
20. 2012: Gok, E. and Polat, O., An Assessment of the Seismicity of the Bursa Region from a Temporary Seismic Network, Pure App. Geophys., 169 (4), 659-675, doi.10.1007/s00024-011-0347-6
21. 2012: Ozyalin O, Pamukcu O, Gonenc T, Ayça Çırmık, Hasan Sözbilir, Application of boundary analysis and modeling methods on Bouguer gravity data of the Gediz Graben and surrounding area in Western Anatolia and its tectonic implications, Journal of Balkan Geophysical Society, Vol 15 No:2 ISSN 1302-1672
22. 2012: Gonenc T and Akgun M, Structure Of The Hellenic Subduction Zone From Gravity Gradient Functions And Seismology, Pure And Applied Geophysics, Volume 169, Issue 7 (2012), Page 1231-1255 DOI: 10.1007/s00024-011-0391-2
23. 2012: Gonenc T, O. Pamukcu, C. Pamukcu, A.H. Deliormanli, The Investigation of Hot Spots in Western Anatolia by Geophysical and Mining Approaches, Energy Sources, Part A: Recovery, Utilization, and Environmental Effects, Volume 34, Issue 9, pages 775-792, 2012 DOI:10.1080/15567031003627914
24. 2012: Balkaya, Gokturkler, Erhan, Ekinci, Exploration for a cave by magnetic and electrical resistivity surveys: Ayvacık Sinkhole example, Geophysics 77(3), 135-146
25. 2012: Gokturkler, Balkaya, Inversion of self-potential anomalies caused by simple-geometry bodies using global optimization, J Geophys Eng 9, 498-507
26. 2012: Caylak, Gokturkler, Sari, Inversion of multi-channel surface wave data using a sequential hybrid approach, J Geophys Eng 9, 19-28
27. 2011: Bekler, Gokturkler, Upper crustal P-wave velocity structure of Kii Peninsula, SW Japan by first-arrival travelttime inversion, GJI 185 (1), 321-328
28. 2011: Gokturkler, A hybrid approach for tomographic inversion of crosshole seismic first-arrival times, JGE 8(1), 99-108
29. 2011: Kaftan, I., Salk, M., Ozyalin, S., Evaluation of gravity data by using artificial neural networks case study: Seferihisar geothermal area Western Turkey, J App Sciences 75, 711-718.
30. 2011: Dondurur, Cifci, Drahor, Coşkun, Acoustic evidence of shallow gas accumulations and active pockmarks in the Izmir Gulf, Aegean sea, Marine and Petroleum Geology 28, 1505-1516
31. 2011: Drahor, Berge, Gokturkler, Kurtulmus, Mapping aquifer geometry using electrical resistivity tomography: a case study from Şanlıurfa, Near Surface Geophysics 9, 55-66.
32. 2011: Pamukcu O., Akcig Z., Isostasy of the Eastern Anatolia (Turkey) and Discontinuities of its Crust, PAGEOPH 168, 901-917
33. 2011: Cifci, Pamukcu, Zoruh, Copur, Sozbilir, Shallow and Deep Structure of a Supradetachment Basin Based on Geological, Conventional Deep Seismic Reflection, Surveys Geophys 32, 271-290

34. 2011: Koca, Kincal, Arslan, Anchor application in Karatepe andesite rock slope, Izmir-Turkiye, Int J Rock & Mech 48, 245-258

International Scientific Abstracts (Oral Presentation):

1. 2014: Polat, O., Kilic, T., Turkoglu, M., Kaplan, M., Kilicarslan, O., Ozer, C. and Gok, E., Aftershock Activity Triggered by the 2014 Earthquake (Mw=6.5), and Its Implications for the Future Seismic Risk in Marmara Sea, Turkey, AGU Fall Meeting, 15-19 December 2014, San Francisco, USA, Nr: S13F-07, p:215.
2. 2014: Ceken, U. and Polat, O., Investigation of the Local Soil Effects at the New Strong-Motion Array (MATNet) in Hatay-K.Maras Region, Turkey, AGU Fall Meeting, 15-19 December 2014, San Francisco, USA , Nr: T13C-4660, p:232.
3. 2014: Ozer, C., Gok, E., Ceken, U. and Polat, O., Investigation of Local Site Effects from SSR and HVSR Techniques in Izmir-Turkey, GEORISK 2014 (Improving Geophysical Risk Assessment, Forecasting and Management), 18-21 November 2014, Madrid-Spain, p:35.
4. 2014: Polat, O., Tsunami hazard for Izmir Metropolitan city, Aegean region of Turkey, Workshop on Megathrust Earthquakes and Tsunami (SMR 2609) held by Abdus Salam International Centre for Theoretical Physics (ICTP) on 12-25 October 2014, Trieste-Italy, p:1-2.
5. 2014: Pamuk, E., Ozyalin, S., Akgun, M, Ozdag, C, An Integrated Interpretation of Combining Dispersion Curves obtained by using active& passive source, EGU 27/04/2014 - 02/05/2014, Vienna-Austria.
6. 2014: Ergun, Emre, Tokat, Isostasy, Litospheric Dynamics and Crustal Behaviours in the Eastern Mediterranean, Turkey and Black Sea, EGU 27/04/2014 - 02/05/2014, Vienna-Austria
7. 2014: Timur, E., Investigation of roadside pollution in Aliaga Industrial Zone (Izmir/Turkey) by using magnetic susceptibility, EGU 27/04/2014 - 02/05/2014, Vienna-Austria,
8. 2014: Pamuk E., Önsen F., Turan S., Application of MASW Method with Different Offset and Geophone Geometry in Buca District of Izmir City, EGU 27/04/2014 - 02/05/2014, Vienna-Austria
9. 2014: Pamuk E, Dogru F., Application of Different Algorithms to an Inversion of Rayleigh Wave Dispersion Curve, NSG Meeting, 14/09/2014 - 18/09/2014, Greece
10. 2014: 2D REFRACTION OF HEAT FLOW IN GEDIZ GRABEN, TURKEY, , EGU 27/04/2014 - 02/05/2014, Vienna-Austria
11. 2013: Turan, Karabulut, Ozel, Determination of Earthquake Early Warning Parameters τ_c and P_d for City of İstanbul, 7th BGS, 07/10/2013 - 10/10/2013, Tirana-Albania
12. 2013: Pamuk E, Turan, Onsen, Karabulut, Determination of Soil Structure Response by Using Microtremor Measurements in Bornova, Izmir (Turkey), 7th BGS, 07/10/2013 - 10/10/2013, Tirana-Albania
13. 2013: Timur, E., Investigation of the Geothermally Contaminated Area after the Blowouts in Alasehir Using Magnetic anomaly, 7th BGS 07/10/2013 - 10/10/2013, Tirana-Albaia.
14. 2013: Timur, E., Determination Of The Contaminated Area After The Blowouts in Alasehir (Manisa/Turkey) Geothermal Area, EGU 07/04/2013 - 12/04/2013, Austria

15. 2013: Pamuk, E., Gok, E., Polat, O., Ozyalin, S. and Ceken, U., Evaluation of spectrum behaviour on acceleration and displacement records, 7th Congress of Balkan Geophysical Society, 7-10 October 2013 in Tirana, Albania, p:18578.
16. 2013: Polat, O., Gok, E., Ceken, U., Pamuk, E. and Ozyalin, S., WinFoc: A Windows-based individual focal mechanisms program, 7th Congress of Balkan Geophysical Society, 7-10 October 2013 in Tirana, Albania, p:18574.
17. 2013: Polat, O., Gok, E., Ozen, I., Mihbuken, C., Kececioglu, M. and Ceken, U., Tectonic Implications of Microseismic Activity and Fault Plane Solutions around Izmir City, 7th Congress of Balkan Geophysical Society, 7-10 October 2013 in Tirana, Albania, p:18678.
18. 2013: Berge, Drahor, Oztürk, An Example of Magnetometer Survey from Central Anatolia, Turkey, 10th ICAP, 29/05/2013 - 02/06/2013, Austria
19. 2013: Dindar, Akgün, Site response study of Izmir (Western Turkey): improvements for the turkish earthquake code, 29/05/2013 - 31/05/2013, Ohrid-Macedonia
20. 2013: Tuncel, A. and Akgun, M., Obtainment of Fundamental Frequencies Using Microtremor Data at Karşıyaka-Izmir (Western Anatolia), 5th ISC, 14/11/2013 - 15/11/2013, Azerbaijan
21. 2013: Balkan E and Salk M., A Comparison of Chemical Geothermometers for Hot Springs in Western Turkey, EGU 07/04/2013 - 12/04/2013, Vienna-Austria
22. 2012: Halldorsson, B., Jónsson, S., Papageorgiou, A.S., Green, R.A., Kalogeras, I., Avery, H., Ólafsson, S., Remseth, S., Oliveira, C.S., Polat, O. and Sigbjornsson, R., ICEARRAY II: A new multidisciplinary strong-motion array in North Iceland, 24-28 September 2012, 15th World Conference on Earthquake Engineering (15WCEE), Lisboa-Portugal, paper 2567, p:10.
23. 2012: Polat, O., Gok, E., Ceken, U. and Kuruoglu, M., Seismic Studies from Small Aperture Accelerometric Network in Izmir Metropolitan City, Turkey, 4th International Conference on Problems of Cybernetics and Informatics (PCI-2012), 12-14 September 2012, Baku-Azerbaijan, p:66-70.
24. 2012: Polat, O., Sindirgi, P. and Akdemir, O., Likelihood of a Large Earthquake in Izmir, Aegean Region of Turkey, 33rd European Seismology Commission (ESC-2012), 19-24 August 2012, Moscow-Russia, p:388.
25. 2012: Kececioglu, M., Polat, O., Gok, E., Ceken, U. and Chavez-Garcia, F.J., Cross-Correlation of Ambient Noise: Example from Izmir Metropolitan City, Turkey, 33rd European Seismology Commission (ESC-2012), 19-24 August 2012, Moscow-Russia, p:271.
26. 2012: Gok, E., Polat, O., Kececioglu, M. and Akcig, Z., An Assessment of the Microseismicity of the Izmir Metropolitan Area from Local Strong-Motion Network (IzmirNET), 33rd European Seismology Commission (ESC-2012), 19-24 August 2012, Moscow-Russia, p:264-265.
27. 2012: Gok, E., Polat, O., Ceken, U., Tuncel, A. and Akcig, Z., Local Site Effect Evaluations from Strong-Motion Network in the City of Izmir, 33rd European Seismology Commission (ESC-2012), 19-24 August 2012, Moscow-Russia, p:307.
28. 2012: Gok, E and Kaftan I., An artificial neural network approach for site effects of strong motion network in western Turkey, ESC Meeting, 18/08/2012 - 25/08/2012, Moscow, Russia
29. 2011: Yurdakul A and Hager B, Delineation of Deformation Using Finite Element Modeling: A Case From Western Turkey, EGU 03/04/2011 - 08/04/2011, Vienna-Austria.
30. 2011: Kececioglu, M., Chavez-Garcia, F.J., Gok, E., Ceken, U. and Polat, O. On the Correlation of Seismic Noise in Izmir City, Aegean Region of Turkey:

- Preliminary Results, 6th Conference and Exhibition of Balkan Geophysical Society (BGS-2011), 03-06 October 2011, Budapest-Hungary, p:22, 1-5.
31. 2011: Akgun M, Ozyalin O, Pamukcu O, Gonenc T, Emir Ersay, The geophysical methods applied in alluvial basin (a case study in İzmir), 11 th International multidisciplinary scientific geoconference, Bulgaria
 32. , Haziran 2011, SGEM 2011, 165-173
 33. 2011: Gonenc T, Mustafa Ergün, Crustal Structure around the Marmara Sea and the Western Black sea, European Geoscience Union 2011, Austria
 34. 2011: Drahor, Berge, Bakak, Ozturk, An example of electrical resistivity tomography monitoring in geothermal sites: Balçova-İzmir case, 1st IWGM, 30/11/2011 - 02/12/2011, Austria
 35. 2011: Pamukcu, Sozbilir, Ersay, Yurdakul, The use of microgravity modelling for understanding of the tectonic activity in Izmir, Western Anatolia, EGU 03/04/2011 - 08/04/2011, Vienna-Austria.
 36. 2011: Ersay, Pamukcu, Kahveci, Herring, Salk, Investigation on the kinematic structure of Tuzla Fault Zone with new GPS and microgravity Data in Izmir-Turkey, 11th11th IMSEG 20/06/2011 - 25/06/2011, Bulgaria

**f. ÇANAKKALE ONSEKİZ MART UNIVERSITY DEPARTMENT OF
GEOPHYSICAL ENGINEERING**

<http://jeofizik.comu.edu.tr/>



The department was founded in 2001 and developing rapidly. The mission of the Department of Geophysics Engineering to provide an environment in which students can improve themselves according to their interest area and to graduate as geophysical engineers whom are highly regarded by both companies and academic institutions.

Our curriculum is based on the applications related to mining, geological, civil, and environmental engineering and seismology disciplines and on the developing software for geophysical methods. Our undergraduate and graduate programs have been updated in response to developments in geophysics engineering. Our department is in continuous development of its educational and research programs and infrastructure. The department, currently, offers B.Sc. and

MSc degrees in geophysics engineering. First graduate and undergraduate degrees were offered in 2001 and 2002, respectively.

The faculty has a dynamic and young structure from diverse fields including mining, civil and environmental geophysics, and seismology. The Department of Geophysics Engineering has run various projects for engineering and environmental problems that have been vital for municipalities. In addition, our staffs participate in international projects.

PROJECTS

(ÇOMÜ-BAP) / *Geophysical Characterization of Lapseki-Adatepe Landslide Area By Electrical Resistivity and Seismic Refraction Methods*

(TÜBİTAK) / *Neotectonic and Seismotectonic Characteristics between Simav Fault and Kütahya Fault (Emet-Middle-Western Anatolia)*

(TÜBİTAK) / *Paleoseismology of Troia Fault*

Türkiye'nin Meteorit Çarpma Kraterleri Envanteri: Kraterlerin Morfolojik Özellikleri ve Uydu Görüntüleriyle Bulunması (TÜBİTAK)

2013

Akol, B., Bekler, T., Assessment of the statistical earthquake hazard parameters for NW Turkey, *Natural Hazards: Volume 68, Issue 2 (2013), Page 837-853*

Çakır Ö., “ Perturbation method to compute 1-D anisotropic P and S receiver functions”, *Tectonophysics*, DOI 10.1016/j.tecto.2013.05.018, (2013).

2012

Komut, T., Gray, R., Göğüş, H. O. and Pysklywec, R. N., 2012, Mantle Flow Uplift of Western Anatolia and the Aegean: Interpretations from Geophysical Analyses and Geodynamic Modeling.. *Journal of Geophysical Research*, 117, B11412.

Reis, S., Yalcin, A., Atasoy, M., Nisanci, R., Bayrak, T., Erduran, M., Sancar, C. ve Erduran, M., “Remote sensing and GIS-based landslide susceptibility mapping using frequency ratio and analytical hierarchy methods in Rize province (NE Turkey)” *Environmental Earth Sciences*, 66 (7), 2063-2073

Tezel, T., Shibutani, T. and Kaypak, B. Crustal thickness of Turkey determined by receiver function, Journal of Asian Earth Sciences, 75, pp. 36-45.

Tezel, T. and Yanik, K. Improvement in Mwp Magnitude Determinations and Applications to Earthquakes in Turkey, Seismological Research Letters , V.84 N.6, pp.991-996

2011

Bekler, T., Ekinci, Y.L., Demirci, A., Erginal, A.E., and Ertekin, C., Characterization of a Landslide Using Seismic Refraction, Electrical Resistivity and Hydrometer Methods, Adatepe-Çanakkale, NW Turkey. Journal of Environmental and Engineering Geophysics, 16 (3): 115-126. DOI: 10.2113/JEEG16.3.115

Çakır, Ö. & Erduran, M., “On the P and S Receiver Functions Used for Inverting the One-Dimensional Upper Mantle Shear-Wave Velocities”, Surveys in Geophysics, 32, 71-98 (2011).

Çakır Ö. ve M. Erduran, “On the P and S receiver functions used for inverting the one-dimensional upper mantle shear-wave velocities”, Surveys in Geophysics, 32, 71-98

g. GAZİ UNIVERSITY EARTHQUAKE ENGINEERING APPLICATION AND RESEARCH CENTER

<http://www.mf.gazi.edu.tr>



Gazi University Earthquake Engineering Application and Research Center (DEMAR) was established in April 22, 2005 as a center under Gazi University Rectorate.

Aims of the Center:

- a) To conduct, promote and coordinate theoretical and applied researches on the sources of earthquakes, their occurrences, their effects on engineered structures and people and the mitigation of seismic risks, to provide consultancy service and organize scientific meetings, courses and seminars on those subjects,
- b) To communicate, cooperate with similar centers in the country and abroad, to assist in the development of courses and programs for graduate studies, to provide and spread the knowledge.

Fields of Studies in the Center:

- a) To conduct studies aiming to inform the local authorities and the public about the precautions before earthquakes and raise the awareness on those topics,
- b) To make researches regarding the planning and conducting of emergency and rescue operations after earthquakes,
- c) To develop plans on the probable damages and corresponding precautions in the regions with high earthquake risk,
- d) To conduct applied researches on the retrofitting of inadequately engineered problematic buildings prior to the occurrence of earthquakes and on the repair of damaged buildings after the occurrence,
- e) To provide consultancy service on the implementation of the retrofitting and repair methods developed by the support of the center,
- f) To provide knowledge sharing settings by organizing scientific meetings, courses and seminars regarding studies and researches supported by the center on earthquakes and earthquake engineering
- g) To assist in the development of undergraduate and graduate courses and programs for civil engineering departments of the universities and to contribute to the informing of students.

Mission of the Center

To carry out multidisciplinary research and development (RD) studies on the earthquake threat, the determination of risk and the mitigation of hazardous effects of earthquakes,

To present the results of these studies and the past experiences for the information and the benefit of researchers, central and local authorities and the public,

To support local authorities on prevention and damage mitigation (risk management), intervention and rehabilitation (emergency management), preparation and implementation of plans and to carry out the studies on training and informing of the public in a way increasing the awareness.

Vision of the Center

The vision of the center is to become the most efficient and most qualified Earthquake Engineering Application and Research Center at national scale as well as to be reputable, well known center with continuous improvement in the cooperation potentials at international arena.

Some Examples of the Works Carried Out

1- Seismic Hazard Map of Turkey and Development of Earthquake Regulations

The first act on the mitigation of earthquake damages was issued in July 22, 1944 under the name of “*Law Regarding Precautions Before and After Earthquakes*”. As required by this law, 4623, there prepared “*Seismic Hazard Map*” and “*Earthquake Specification*” in relation to the map for the first time in Turkey by Ministries of Public Works and National Education.

The developments in engineering seismology, the increase in tectonic and sismotectonic findings as well as the increase in earthquake recordings, Seismic Hazard Maps (1945, 1947, 1963, 1972 and 1996) and Specifications for Structures to be Built in Disaster Areas (1947, 1953, 1962, 1968, 1975, 1996 and 2007) were changed several times. With this study, there compiled the information about the Seismic Hazard Maps and Specifications for structures to be built in disaster areas that were approved by Cabinet Decree and inured. Moreover, there prepared a reference guide for the ones that will work on the upcoming seismic hazard maps and specifications for structures to be built in disaster areas including the basis that the older versions considered during the preparation of maps.

2- Network of Weak and Strong Ground Motion Records in Ankara Region (ANKARA-NET)

With this project, there installed seismic stations to record the weak and strong ground motions in Ankara and its surroundings. It is aimed to contribute to the development of earthquake resistant building techniques by using the ground

accelerations during earthquakes and determining the forces that come with earthquake and cause damage in any type of building. Besides, the parameters like the location of earthquake, magnitude, depth etc are determined to investigate the seismicity/seismic activity of Ankara and its surroundings in a detailed way.

3-Earthquake Hazard and Risk of Ankara Workshop

To put forth the seismic risk state of Ankara with scientific studies, in March 19, 2008 at Gazi University Rectorate Mimar Kemaleddin Hall there organized “*Earthquake Hazard and Risk of Ankara Workshop*”. Besides, at the panel called “Is Ankara ready for an earthquake?” after the workshop, the current state of Ankara in terms of earthquake, necessary studies to be done and suggestions for the solutions were discussed in a detailed way.

4- Disaster Management and Earthquake Trainings

Our country is a country that is located on one of the most active faults and always had, have and will have the risk of earthquakes. Education occupies an important role in the risk mitigation activities. With the collaboration of related Public Agencies and Institutions, Governorships, Municipalities, Nongovernmental organizations, Private Companies, there carried out training studies on Earthquake and Disaster Management to mitigate the effects of earthquakes, decrease the losses to minimum, to train the informed, conscious and responsible individuals, managers and personals.

5- Disaster and Emergency Plans

“Special Provincial Administration Law” enumerated as 5302, “Municipality Law” as 5393 and “Metropolitan Municipality Law” as 5216 entails special provincial administrations and municipalities to be protected from the natural disasters or to make disaster and emergency plans to mitigate the hazardous effects, to carry out the public education actions, to prepare the necessary equipment and equipages. Our center provides consultancy service for the preparation of Disaster and Emergency Plans that Special Provincial Administrations, Metropolitan Municipalities and other municipalities are obliged to prepare.

6- Repair and Retrofitting Studies

For the repair/retrofitting of many public and private buildings there conducted several studies and produced as-built projects after Dinar (1995), Adana-Ceyhan (1998), Marmara (1999) earthquakes.

h. SÜLEYMAN DEMİREL UNIVERSITY EARTHQUAKE & GEOTECHNICAL RESEARCH CENTER

<http://mmf.sdu.edu.tr/bolumler/jeofizik>



Earthquake and Geotechnical Research Centre was established in 1996, for the purpose of observing earthquakes, by SDU and Potsdam University. The center has supports in a multidisciplinary earthquake research center providing graduate education in three departments Geophysics, Geology and Civil engineering.

The center has provides seismological observation in lakes region and also has four seismological station with on-line connection in same area.

Equipment

- Micro Gravity -Scintrex CG-5
- Elektro Magnetic - Geonics-EM34
- Magnetometer - Scintrex SM5 Cesium NAVMAG
- Multi – electrode Resistivity- GF Instrument (48 elektrot)
- GPR - MALA
- Ultrasonic P-S - NDT Instruments
- TotalStation - Leica TPS 400
- Spectrometer - Gf Instrument

PROJECTS

- Bakırlitepe TUBITAK National Observatory Station Investigations
- Geotechnical Study of the Municipality of Antalya Storey Car Park
- Geotechnical Study of the Municipality of Isparta Storey Car Park
- Elmalı, Eşen Hydroelectric Power Plant Geotechnical Investigations
- Golcuk Naval Base Residential Area Geotechnical Investigations
- Burdur City Centre and the nearby settlement of Conformity Assessment of Environment
- Geotechnical Study of Denizli Province
- Gravity Investigation of Crustal Structure Study on the Aegean Region (Project owner:Dokuz Eylul University).

**i. İSTANBUL UNIVERSITY FACULTY OF ENGINEERING DEPARTMENT
OF GEOPHYSICAL ENGINEERING**

<http://www.istanbul.edu.tr/eng/jfm>



**j. YILDIZ TECHNICAL UNIVERSITY NATURAL SCIENCES RESEARCH
CENTER**

<http://www.dogabilimleri.yildiz.edu.tr>



VISION :

- a- To study multidisciplinary for earthsciences
- b- Geological and geophysical geodesy approaching to internal issues of dynamic earth such as crustal deformations and earthquake, tsunami, subsidence, volcanoes etc.
- c- Geologic and geomorphologic approaching to external issues of dynamic earth such as mass movements, flood, erosion, hydrologic issues, coastal and environmental issues
- d- Coastal management
- e- Disaster management

MISSION :

- a- To establish data bank for studies mentioned above

- b- to give a scientific support and contribution to younger scientists
- c- to give a contribution to global science
- d- presentation of data to international scientific communities with publications, presentations, conferences etc. for criticism, discussion
- e- to find domestic and abroad partnership for earthscience projects

**k. SAKARYA UNIVERSITY FACULTY OF ENGINEERING DEPARTMENT
OF GEOPHYSICS**

<http://www.jfm.sakarya.edu.tr>



Department of Geophysics of the Sakarya University was established in 1997 under the Faculty of Engineering. Following the acceptance of students to the department, teaching for the BSc and MSc degrees in Geophysics commenced in 2001-2002 academic year. Besides the daytime teaching program, the night-time teaching program started in the 2004-2005 academic year and the first graduate degrees were given in the same academic year. PhD degree program in the department was activated in the 2008-2009 academic year.

Presently, there are two undergraduate programs: Day and Evening Programs in the Department of Geophysical Engineering. First graduates obtained their degrees at the end of the 2004-2005 Academic Year from the Day Program and at the end of the 2007-2008 Academic Year from the Evening program. Currently there are 10 Faculty members and 7 researchers in the Department of Geophysical Engineering. There are 409 undergraduate students in the department. 268 of them are enrolled in the Day Program and 141 of them are enrolled in the Evening Program. There is also a Graduate program that grants MSc and PhD degrees. There are 76 MSc and 8 PhD students enrolled in the Department of Geophysical Engineering.

Program	Female	Male
Day Program	73	195
Evening Program	27	114
Total	100	309
Total Student Enrollment		409

SOME ACTIVITIES OF THE DEPARTMENT OF GEOPHYSICAL ENGINEERING
(2011-2014)

- ✓ Earthquake Monitoring And Research Center (EMARC-DIVAM)

SAU-1 Seismic Station

Sakarya University Seismic Station (SAU-1) was established jointly by the Sakarya University, Department of Geophysical Engineering and the Boğaziçi University, Kandilli Observatory and Earthquake Research Institute on February 7, 2012 within the Sakarya University Campus.

The SAU-1 Seismic Station is equipped with one broadband (Güralp CMG 6T) seismometer and one strong ground motion (Güralp CMG 5T) accelerometer.

PROJECTS

- ✓ **International Projects**

1	EMME- Earthquake Model of Middle East region: Hazard, Risk Assessment, Economics and Mitigation Uluslar arası araştırma projesi, Aktif Faylar ve Sismik Zonlar Koordinatörü (Prof. Dr. Levent GÜLEN) ve Türkiye kısmı sorumluluğu (Prof. Dr. Levent GÜLEN, Doç.Dr. Murat UTKUCU, Yrd. Doç. Dr. Mehmet Dinçer KÖKSAL, Araş.Gör. Hilal DOMAÇ ve Yüksek Lisans öğrencisi Yiğit İNCE)
----------	---

2	GEM- Global Earthquake Model, Uluslararası araştırma projesi, (Prof. Dr. Levent GÜLEN)
3	Central Asian Seismic Research Initiative, Uluslararası araştırma projesi, (Prof. Dr. Levent GÜLEN)
4	Extension of the CAUSIN Study into Central Asia, Uluslararası araştırma projesi, (Prof. Dr. Levent GÜLEN)
5	Caucasus Seismic Initiative Network, Uluslararası araştırma projesi, (Prof. Dr. Levent GÜLEN)
6	

✓ National Projects (DPT – TÜBİTAK)

1	"Sapanca gölünün ayrıntılı batimetri, genç çökel istifi, aktif yapısal unsurları vasıtasıyla yakın bölgesinin sismojenik davranışının incelenmesi", Turkish National Geodetic and Geophysical Union, Proje Yürütücüsü: Prof. Dr. Levent GÜLEN
2	Kıbrıs ve Civar Bölgelerindeki Deprem Tehlikesinin Tespit Edilmesi TÜBİTAK-109Y346 Danışman: Prof. Dr. Levent GÜLEN, Araştırmacı: Araş.Gör. Hilal DOMAÇ

✓ SAU-BAP Projects

1	Horasan, G., Yıldırım, E., Budakoğlu, E., Küyük, H.S., Kırtel, O., Akbaş, E., "Sakarya Üniversitesi Esentepe Kampüsü ve yakın çevresinin yerel zemin özelliklerinin belirlenmesi" Proje No:2010-01-14-004, Başlama Tarihi: Jul 1 2010, Bitiş Tarihi: 2013, Toplam Bütçe:24000.
2	Hakan YAKUT, Filiz ERTUĞRAL, Zemine ZENGİNERLER, Emre TABAR, Eray YILDIRIM, "Kuzey Anadolu Fay Hattının Geçtiği Sapanca ve Çevresindeki Radon Konsantrasyonunun Belirlenmesi ve Bölgedeki Tektonik Hareketlerle İlişkilendirilmesi" Proje No: 2012-02-02-007, Başlama Tarihi: May 15, Bitiş Tarihi: 2014, Toplam Bütçe:22000.
3	Mustafa KUTANIŞ, Murat UTKUCU, Kemal BEYEN, İhsan Engin BAL, Ahmet Turan ÖZCERİT "Sakarya'da önemli Yapıların Bir Deprem Sonrası Yapı Güvenliğinin Yapı Tanılama Yöntemleriyle Belirlenmesi" ,, Proje No: , Başlama Tarihi: Oca 2 2012 12:00:00:000ÖÖ, Bitiş Tarihi: Oca 2 2014 12:00:00:000ÖÖ, Toplam Bütçe:45000
4	Murat UTKUCU, Doğan KALAFAT, Hilal YALÇIN "Sakarya ve yakın çevresi için depremsellik parametrelerinin uzaysal dağılımı, deprem tehlikesi ve güncel bir deprem kataloğunun oluşturulması" ,, Proje No: , Başlama Tarihi: Oca 2 2012 12:00:00:000ÖÖ, Bitiş Tarihi: Tem 2 2013 12:00:00:000ÖÖ, Toplam Bütçe:15000

5	Levent GÜLEN, Hüseyin KALKAN, Berksoy YILMAZ, Yiğit İNCE "Sakarya İlinde Sismik Risk Analizi ve Türkiye'de Deprem Yapay-Patlama Ayrımı" ,, Proje No: , Başlama Tarihi: Oca 2 2012 12:00:00:000ÖÖ, Bitiş Tarihi: Oca 2 2014 12:00:00:000ÖÖ, Toplam Bütçe:20000
6	Gülen, L., Taşkın, H. ,Kubat, C "SAKARYA ACİL VE AFET KOORDİNASYON MERKEZİ (SAKOM) TASARIMI PROJESİ" ,, Proje No: , Başlama Tarihi: Eki 5 2011 12:00:00:000ÖÖ, Bitiş Tarihi: May 30 2012 12:00:00:000ÖÖ, Toplam Bütçe.
7	Levent GÜLEN, Yiğit İNCE "Deprem Mekanizma Çözümleri ve Uygulamaları" ,, Proje No: , Başlama Tarihi: Şub 20 2012 12:00:00:000ÖÖ, Bitiş Tarihi:, Toplam Bütçe:3000
8	Levent GÜLEN, Hilal YALÇIN "Türkiye ve Kafkasların depremselliğinin ve deprem tehlikesinin incelenmesi" ,, Proje No: 2011-50-01-035, Başlama Tarihi: Mar 29 2011 12:00:00:000ÖÖ, Bitiş Tarihi: Oca 1 1901 12:00:00:000ÖÖ, Toplam Bütçe: 3000
9	Mehmet Dinçer Köksal, Zeki Özcan, Burhan BARAKLI, Murat Utkucu, Özdemir Çetin, Oktay Gökçe, Esen Arpat, Ertan Pekşen, Peter Maeckel "Karlıova Kavşağı'nın Fiziksel ve Matematiksel Modellenmesi", Proje No: , Başlama Tarihi: Oca 2 2012 12:00:00:000ÖÖ, Bitiş Tarihi: Ocak 2 2014 12:00:00:000ÖÖ, Toplam Bütçe:65000.
10	Can Karavul, Kian Pakzad, Sebastian Teuwsen, Jorgen Schultz, Fikret Kurnaz "Maden Sahalarının Hyperspectral Görüntülerle Araştırılması" ,, Proje No: 2013-01-14-001, Başlama Tarihi: Ara 31 2013 12:00:00:000ÖÖ, Bitiş Tarihi: Eki 31 2014 12:00:00:000ÖÖ, Toplam Bütçe: 7240

6	Project No: 2010-01-14-003. Sakarya Nehri ile Çark Deresi Arasındaki Bölgenin Sel ve Taşkın Tehlikesinin Belirlenmesi ve Risk Azaltma Sürecinin Tasarlanması, Coordinator: Dr. Mehmet Dinçer KÖKSAL, Researchers: Oktay GÖKÇE, Turgut ÖZTAŞ, Oya ARAPOĞLU, Continues.
---	---

PUBLICATIONS

✓ International Papers (SCI / SSCI)

1	Kuyuk, H.S., Yildirim, E., Dogan, E., Horasan, G., "Clustering Seismic Activities Using Linear and Nonlinear Discriminant Analysis", Journal of Earth Science, 25, 140-145, ISSN:1674-487X ,DOI: 10.1007/s12583-014-0406-x, FEB ,2014.
---	--

2	Kalafat, D., Horasan, G., "A seismological view to Gökova region at Southwestern Turkey", International Journal of the Physical Sciences, Vol.7(30), 5143-5153, DOI: 10.5897/IJPS12.277, AUG, 2012.
3	Kuyuk, H. S., Yildirim, E., Dogan, E., Horasan, G., "Application of k-means and Gaussian mixture model for classification of seismic activities in Istanbul" ,Nonlinear Processes in Geophysics ,Vol. 19 ,pp. 411-419, ISSN:1023-5809 ,DOI: 10.5194/npg-19-411-2012 , 2012.
4	Ogutcu, Z, Horasan, G., Kalafat, D., "Investigation of microseismic activity sources in Konya and its vicinity, central Turkey", Natural Hazards ,Vol. 58 ,pp. 497-509, ISSN:0921-030X ,DOI: 10.1007/s11069-010-9683-6 , JUL , 2011.
5	Yildirim, E., Gulbag, A., Horasan, G., Dogan, E., "Discrimination of quarry blasts and earthquakes in the vicinity of Istanbul using soft computing techniques", Computers & Geosciences, Vol. 37, 1209-1217, ISSN:0098-3004 ,DOI: 10.1016/j.cageo.2010.09.005 ,SEP , 2011.
6	Kuyuk, HS; Yildirim, E; Dogan, E; Horasan, G., "An unsupervised learning algorithm: application to the discrimination of seismic events and quarry blasts in the vicinity of Istanbul", Natural Hazards and Earth System Sciences, 11, 93-100, ISSN:1561-8633 ,DOI: 10.5194/nhess-11-93-2011 , 2011.
7	Utkucu M and Durmuş, H. 2012. A teleseismic finite-fault rupture model for the August 17, 1999, İzmit earthquake (Mw = 7.6): implications for the seismic nucleation phase Annals of Geophysics, 55, 2, 235-252; doi: 10.4401/ag-4954.
8	Utkucu, M. (2013). 23 October 2011 Van, Eastern Anatolia, earthquake (MW 7.1) and seismotectonics of Lake Van Area, Journal of Seismology, 17, 783-805, doi 10.1007/s10950-012-9354-z
9	Utkucu, M., Durmuş, H., Yalçın, H., Budakoğlu, E. and Işık, E. (2013). Coulomb static stress changes before and after the October 23, 2011 Van, Eastern Turkey, earthquake (MW 7.1): Implications for the earthquake hazard mitigation, Natural Hazard and Earth System Sciences, 13, 1889–1902, doi:10.5194/nhess-13-1889-2013
10	Çeken, U; Beyhan, G; Selim, H.H, City of Bingöl in May 2003: Assessment of strong ground motion records, Journal of Earth System Science, DOI:10.1007/s12040-013-0394-8. March 2014, Volume 123, Issue 2, pp 381-394.
11	Kartal, R.F; Beyhan, G; Keskinsezer, A, Seismic hazard analysis of Sinop province, Turkey using probabilistic and statistical methods, Journal of Earth System Science, DOI:10.1007/s12040-014-0424-1. 123, No. 3, pp. 565–579, April 2014.
12	Kartal, R.F; Beyhan, G; Keskinsezer, A, Kadirioğlu, F.T, Seismic hazard analysis with probabilistic and statistical methods of Mersin Province, Turkey. Arabian Journal of Geosciences, Vol., pp.1-17, ISSN:18667511, DOI: 10.1007/s12517-013-1104-1.

13	Keskinsezer, A., Beyhan, G. (2013) "Geothermal Modeling of Kızılcahamam-Çamlıdere Area Using 3D Imaging Technique", Geomaterials, Vol.3, pp.126-131, ISSN:2161-7546, DOI: 10.4236/gm.2013.34016
14	Kartal, R.F., Beyhan, G., Keskinsezer, A. (2014) "Seismic Hazard Analysis of Sinop Province, Turkey Using Probabilistic and Statistical Methods", Journal of Earth System Science, 123, No:3, pp.565-579. DOI: 10.1007/s12040-014-0424-1
15	Kürçer, A., Yalçın, H., Gülen, L., and Kalafat, D., 2014. 8 January 2013 Mw=5.7 North Aegean Sea Earthquake Sequence, Geodinamica Acta, 2014. http://dx.doi.org/10.1080/09853111.2014.957503 .

✓ **Papers (published in Turkish Journals)**

1	Yalçın, H., Gülen, L., Utkucu, M., 2013. Türkiye ve Yakın Çevresinin Aktif Fayları Veri Bankası ve Deprem Tehlikesinin Araştırılması, Yerbilimleri, 34 (3), 133-160.
2	Kartal, Ö.F., Horasan, G., "Trabzon ve civarındaki deprem ve patlatma verilerinin birbirinden ayırt edilmesi", SAÜ Fen Bilimleri Enstitüsü Dergisi ,Cilt. 15 ,pp. 68 - 74 ,ISSN: ,DOI: , 2011.
3	Işık, M., 2011. Parabolik yoğunluk fonksiyonu ile sedimanter temel derinliklerinin kestirimi, Kocaeli Üniv. Uygulamalı Yerbilimleri 3, 23-32.
4	Kurnaz, T.F., Ramazanoğlu, Ş., 2014, "Yerleşime uygunluğun Coğrafi Bilgi Sistemleri (CBS) ile sorgulanması, Esenler (İstanbul) örneği", SAÜ Fen Bilimleri Enstitüsü Dergisi
5	Utkucu, M., Budakoğlu, E. Ve Durmuş, H., "A Discussion on the Seismicity and Seismic Hazard of the Marmara Region (NW Turkey" ,Bulletin of the Earth Sciences Application and Research Centre of Hacettepe University ,Vol. 32 ,pp. 187 - 212 ,ISSN: ,DOI: ,Aralık ,2011 , http://www.yerbilimleri.hacettepe.edu.tr/no323/02.pdf
6	Mehmet Zakir Kanbur, Ali Silahtar, Can Özsoy, 2011. "Sığ Sismik Yansıma, MASW ve ReMi Yöntemleri ile Sığ Yapıların İncelenmesi: Isparta Yerleşim Merkezi Kuzeyi Pliyo-Kuvaterner Çökel Yapı Örneği" ,Süleyman Demirel Üniversitesi, Fen Bilimleri Enstitüsü Dergisi ,Cilt. 15, 224 – 232.
7	Mehmet Zakir Kanbur, Ali Silahtar, Can Özsoy, 2011. "Yansıma ve Yüzey Dalgaları Metotları ile İnsan Yapımı Tünel Yerinin Bulunması, SDÜ Kampüs Örneği-Isparta" ,Süleyman Demirel Üniversitesi, Fen Bilimleri Enstitüsü Dergisi , 15, 244 – 255.

✓ **International Abstracts**

1	Gülen, L., Utkucu, M., Budakoğlu, E., Yalçın, H., Güneş, Y., Kalafat, D., 2012. Seismotectonics of the Lake Van Region and the October 23, 2011 Van Earthquake (Mw=7.1), <i>Seismological Research Letters</i> , 83(2), 438.
2	Gülen, L., 2011. Active fault database for the Middle East region: Earthquake Model of the Middle East (EMME) Project, <i>Seismological Research Letters</i> , 82(2), 313.
3	Yalçın, H., Gülen, L., Çağnan, Z., Kalafat, D., 2012. Seismic Zones of the Eastern Mediterranean, International Earth Science Colloquium on the Aegean Region, IESCA-2012, 1-5 Ekim, 2012, Dokuz Eylül University, Izmir, Turkey.
4	Gülen, L., 2012. Active Faults and Seismic Sources of the Middle East Region: Earthquake Model of the Middle East (EMME) Project, <i>Seismoforecasting Researches in the Azerbaijan Territory</i> , Republican Seismic Survey Center of Azerbaijan National Academy of Sciences, 500-503.
5	Yalçın, H., and Gülen, L., 2012. The Seismicity of The Caucasus and Surrounding Regions, Fifth International Conference on the Seismicity, Earthquake Prediction, Earthquake Engineering, Baku, Azerbaijan, 595-599.
6	Gülen, L., 2012. October 23, 2011 Van Earthquake (Mw=7.1), Turkey: Was it improbable or unexpected ? <i>Rend. Online Societa Geologica Italiana</i> , 21, 330.
7	Türkelli, N., Teoman U., Poyraz, S.A., Cambaz, D., Mutlu, A.K., Kahraman, M., Houseman, G., Rost, S., Thompson, D.A., Cornwell, D.G., Utkucu, M., Gülen, L., 2013. "Seismicity and Crustal Anisotropy Beneath the Western Segment of the North Anatolian Fault: Results from a Dense Seismic Array", AGU Fall Meeting, T22D-06, San Francisco
8	Thompson, D.A., Rost, S., Houseman, G., Cornwell, D.G., Türkelli, N., Teoman, U., Kahraman, M., Poyraz, S.A., Gülen, L., Utkucu, M., Frederiksen, A.W., Rondenay, S., 2013. "Imaging the North Anatolian Fault using the scattered teleseismic wavefield", AGU Fall Meeting, T22D-07, San Francisco
9	Thompson, D., Rost, S., Houseman, G., Cornwell, D., Türkelli, N., Teoman, U., Kahraman, M., Poyraz, S.A., Gülen, L., Utkucu, M., Frederiksen, A., 2013. Fault Lab: Results on the crustal structure of the North Anatolian Fault from a dense seismic network, <i>Geophysical Research Abstracts</i> , 15, EGU 2013-8960, European Geophysical Union General Assembly 2013, Vienna
10	Kahraman, M., Türkelli, N., Poyraz, S.A., Teoman, M.U., Rost, S., Housemann, G., Thompson, D., Cornwell, D., Utkucu, M., and Gülen, L., 2013. "Moho topography beneath the Western Segment of NAFZ – Primarily Results from a Dense Seismic Array", 5-th International Conference of young scientists and students, Baku, 15 November 2013.
11	Cornwell, D.G., Kahraman, M., Thompson, D.A., Houseman, G., Rost, S., Türkelli, N., Teoman, U., Poyraz, S.A., Gülen, L., Utkucu, M., 2013. "Detailed Northern Anatolian Fault Zone crustal structure from receiver functions", AGU Fall Meeting, T23E-2633, San Francisco.

12	Kürçer, A., Yalçın, H., Gülen, L., Kalafat, D., 2014. 8 January 2013 Mw=5.7 North Aegean Sea Earthquake Sequence, Geophysical Research Abstracts, 16, EGU 2014-11085-3, European Geophysical Union General Assembly 2014, Vienna.
13	Yalamaz, B., Çağatay, N., Acar, D., Demirbağ, E., Güngör, E., Güngör, N., Gülen, L., 2014. Earthquake Records of North Anatolian Fault from Sapanca Lake Sediments, NW Anatolia, Geophysical Research Abstracts, 16, EGU 2014-188-2, European Geophysical Union General Assembly 2014, Vienna
14	Wright, T., Cornwell, D., Farrell, K., Houseman, G., Hussain, E., Lloyd, G., Phillips, R., Thompson, D., Rost, S., Yamasaki, T., Türkelli, N., Gülen, L., 2014. The Earthquake Loading Cycle and the Deep Structure of the North Anatolian Fault, Geophysical Research Abstracts, 16, EGU 2014-11223, European Geophysical Union General Assembly 2014, Vienna.
15	Gülen, L. ve EMME WP2 Team, 2014. Earthquake Model of the Middle East (EMME) Project: Active Faults and Seismic Sources, Second European Conference on Earthquake Engineering and Seismology, Aug. 25-29, 2014, İstanbul.
16	Kouskouna, V. ve Gülen, L., 2014. Revisiting Some Historical Earthquakes in the NE Aegean Region, Second European Conference on Earthquake Engineering and Seismology, Aug. 25-29, 2014, İstanbul.
17	Gülen, L., 2012. Earthquake Model of the Middle East (EMME) Project, The 7th Gulf Seismic Forum, 22-25 January, 2012, Jeddah, Saudi Arabia, 114.
18	Yalçın, H., Gülen, L., Çağnan, Z., Kalafat, D., 2012. Seismicity of Cyprus and Surrounding Regions, 7th Gulf Seismic Forum, Jeddah, Saudi Arabia.
19	Horasan G., Yıldırım, E., Budakoğlu, E., Yavuz, E., Kuyuk, H.S., "Determination of Predominant Frequency of Sakarya University Esentepe Campus and its Environment Using Microtremor Method" ,20th The International Geophysical Congress & Exhibition of Turkey, 25-27 November, 2013, Antalya
20	Budakoğlu, E., Horasan ,G., "Discrimination of Quarry Blasts and Earthquakes in Sakarya and Its Vicinity",20th The International Geophysical Congress & Exhibition of Turkey, 25-27 November, 2013, Antalya.
21	Yıldırım, E., Saatçılar, R., Horasan, G., Ergintav, S., "Seismic Q Estimation Using Artificial Neural Network" ,1st International Eurasian Conference on Mathematics Sciences and Applications (IECMSA), 03-07 September,2012, Priştine/KOSOVA
22	Kuyuk, H.S., Yıldırım, E., Dogan, E., and Horasan, G., "Clustering Seismic Activities using Nonlinear Discriminant Analysis" ,Sixth International Conference of Seismology and Earthquake Engineering, 16-18 May,2011,Tehran, IRAN.

23	Beyhan, G., Keskinsezer, A. and Taş Ö.K. (2012) "Interpretation of the Bouguer Gravity Data from Burdur Region using the Euler Deconvolution Technique", Istanbul International Geophysical Conference And Oil & Gas Exhibition, September 17-19, Istanbul.
24	T.Fikret KURNAZ, Şefik RAMAZANOĞLU "Determination the probable soil amplifications from shear wave velocities in Esenler district, Istanbul, Turkey" ,International Geophysical Conference and Oil & Gas Exhibition, 17-19 Eylül,2012,İstanbul
25	İlhan, M., Kurnaz, T.F., Dağdeviren, U., "An investigation on the correlations between index properties and shear strength of fine-grained soils by regression analysis and artificial neural networks (ANN): Adapazari, Turkey", ICESA 2014 International Civil Engineering & Architecture Symposium for Academicians, 17-20 May 2014 in Side, Antalya, Turkey.
29	KURNAZ, T.F., RAMAZANOGLU, Ş., KARAVUL, C., 2013, "GIS-based data analysis from multiple soil investigations for urban land-use planning: Esenler district, Istanbul (Turkey)" ,Journal of Food, Agriculture and Environment ,Vol. 1134 ,pp. 1707 – 1714.
30	Eray YILDIRIM, Ruhi SAATÇILAR, Gündüz HORASAN and Semih ERGİNTAV, "Seismic Q Estimation Using Artificial Neural Network", 1st International Eurasian Conference on Mathematics Sciences and Applications (IECMSA), 03-07/09/2012 Priştine/KOSOVA
31	Kurnaz, T.F.,Ramazanoğlu, Ş., 2012, "Determination the probable soil amplifications from shear wave velocities in Esenler District, İstanbul, Turkey", International Geophysical Conference and Oil & Gas Exhibithion, İstanbul
32	Kocacık, M.S., Kurnaz, T.F., Kalender, E.G., Çakar, E., 2012, "Underground water exploration of Halidiye Village (Geyve), Sakarya, using the electrical resistivity method", International Geophysical Conference and Oil & Gas Exhibithion, İstanbul
33	HORASAN Gündüz, YILDIRIM Eray, BUDAKOGLU Emrah, YAVUZ Evrim, KUYUK Hüseyin Serdar, "Sakarya Üniversitesi Esentepe Kampüsü ve Yakın Çevresinde", Türkiye 20. Uluslararası Jeofizik Kongre ve Sergisi, 25.11.2013-27.11.2013, Antalya
34	Ferhat OZCEP, Eray YILDIRIM, Okan TEZEL, Metin ASCI, and Savas KARABULUT, "Correlation between Electrical Resistivity and Soil-Water Content based Artificial Intelligent Techniques", Geophysical Research Abstracts, Vol. 12, EGU2010-1130, 2010, EGU General Assembly 2010
35	Utkucu, M., Durmuş, H., Yalçın, H., Budakoğlu, E., Işık, E., 2013. "Calculation of Coulomb static stress changes for the seismicity of the Lake Van area, Eastern Turkey" 2013 International Van Earthquake Symposium, 23- 27 October 2013, Van.
36	Utkucu, M., Durmuş, H., Budakoğlu, E. And Arman, H. "Seismic Hazard In The Marmara Region, Northwest Turkey." ,First Int. Conf. on Engineering Geophysics, 11-14 December, 2011, Al Ain, BAE.
37	Kurnaz, T.F., Budakoğlu, E., Domaç Yalçın,H., Arıç, N.; "İstanbul Esenler İlçesi İçin Deprem Tehlikesinin İncelenmesi" , The 19th International Geophysical Congress, 2010, Ankara, Turkey.

✓ **National Abstracts**

1	Utkucu, M., Budakođlu, E. ve Gülen, L., 2011. "8 Mart 2010 Başyurt (Karakoçan) Depremi (Mw=6.0) Telesismik Kaynak Özellikleri: Sismotektonik Çıkarımlar", 1. Türkiye Deprem Mühendisliđi ve Sismoloji Konferansı, 11-14 Ekim, 2011, ODTÜ – Ankara
2	Yalçın, H., Gülen, L., Çađnan, Z., Kalafat, D., 2012. Kıbrıs ve Yakın Çevresinin Depremselliđi, TMMOB Jeoloji Mühendisleri Odası 65. Jeoloji Kurultayı, Ankara, 4-5
3	Yalçın, H., Gülen, L., 2012. Türkiye ve Yakın Çevresinin Deprem Tehlikesinin Araştırılması, Aktif Tektonik Araştırma Grubu 16. Çalıştay (ATAG 16), 12.
4	Yalçın, H., Gülen, L., Utkucu, M., Kalafat, D., 2012. Marmara ve Çevresinin Depremselliđi ve Depremlerin Stres Tensör Analizleri, 9 Ağustos 1912 Mürefte Depreminin (Mw=7.4) 100. Yıldönümü Sempozyumu, Çanakkale 18 Mart Üniversitesi. 90-102
5	Gülen, L., Taşkın, H., Yılmaz, K., Kübat, C., Köksal, M.D., Beyhan, G., Uygun, Ö., 2012. Sakarya İli Acil ve Afet Koordinasyon Merkezi (SAKOM) Tasarımı, 65. Yıl Mahir Vardar- Jeomekanik, Tünelcilik ve Kaya Yapılarının Tasarımı, 339-348.
6	Utkucu, M., Budakođlu, E., Durmuş, H., Yalçın, H., Gülen, L., 2013. Teleseismic source properties of the 23 October 2011 Van Earthquake (MW=7.1) and its three large aftershocks, Aktif Tektonik Araştırma Grubu 17. Çalıştay (ATAG 2013), 37.
7	Utkucu, M., Budakođlu, E., Durmuş, H., Yalçın, H., Gülen, L., 2013. '23 Ekim 2011 Van (Dođu Türkiye) Depreminin (Mw=7.1) ve Üç Büyük Artçı Depreminin Uzak-Alan Kaynak Özellikleri, TMMOB Jeoloji Mühendisleri Odası, 66. Türkiye Jeoloji Kurultayı, 4-5.
8	Yalçın, H., Gülen, L., Çađnan, Z., Kalafat, D., 2013. Dođu Akdeniz ve Kıbrıs Bölgelerinin Deprem Tehlike Analizleri, 2. Türkiye Deprem Mühendisliđi ve Sismoloji Konferansı, 25-27 Eylül , MKÜ, HATAY. (083 No'lu Bildiri)
9	Yalçın, H. ve Gülen, L., 2013. Sapanca ve Yakın Çevresinin Depremselliđi ve Stres Tensör Analizleri, 20. Uluslararası Jeofizik Kongresi, 25-27 Kasım, Antalya, 304-308.
10	Yavuz, E., Altun, G., Horasan, G., "Sakarya Üniversitesi Deprem Kayıt İstasyonuna ait süreye bađlı büyüklük hesabı,2. Türkiye Deprem Mühendisliđi ve Sismoloji Kongresi, 25-27 Eylül, 2013, Hatay.
11	ARIĐ, N., KARAVUL, C., DEMİRKOL A., Arkeojeofizik Görüntülemeye Bir Hüzme Oluşturma Yaklaşımı, Sinyal İşleme ve İletişim Uygulamaları Kurultayı,18-20 Nisan 2012, Muđla

12	Yalçın, H., Özaltan, İ., Kurnaz, T.F., 2013, "Gediz Fayı ve Çevresinin Deprem Tehlike Analizi" ,2. Türkiye Deprem Mühendisliği ve Sismoloji Konferansı, 25-27 Eylül 2013, Hatay, Türkiye.
13	H. Serdar KUYUK, R. Talha KUYUK, Eray YILDIRIM, Yusuf SÜMER (2010), "Yakın ve Uzak Kaynaklı Deprem Yer Hareketinin Dalgacık Dönüşümü Kullanarak Değerlendirilmesi", Bilimde Modern Yöntemler Sempozyumu-BMYS 2010, 14–16 Ekim 2010, Dicle Üniversitesi Kongre Merkezi, Diyarbakır
14	Utkucu, M., Durmuş, H., Yalçın, H., Budakoğlu, E., Işık, E., 2013. "23 Ekim 2011 Van (Doğu Türkiye) Depremi (Mw 7.1) Öncesi ve Sonrası Coulomb Statik Gerilme Değişimleri" 66. Jeoloji Kurultayı, 1-5 Nisan 2013, OTDÜ Kültür ve Kongre Merkezi, Ankara.
15	Budakoğlu, E. ve M. Utkucu., 19 Mayıs 2011 Simav Depreminin Uzak-Alan Kayıtlarıyla İncelenmesi, 2. Türkiye Deprem Mühendisliği ve Sismoloji Konferansı, 25-27 Eylül 2013 – MKÜ – Hatay.
16	Utkucu, M., Budakoğlu, E. Ve Gülen, L., "8 Mart 2010 Başyurt (Karakoçan) Depremi (Mw=6.0) Telesismik Kaynak Özellikleri: Sismotektonik Çıkarımlar" ,1. Türkiye Deprem Mühendisliği ve Sismoloji Konferansı, 11-14 Ekim,2011,ODTÜ – ANKARA
17	Yalçın, H., Kutanis, M., Özbayraktar, G., Bursa Şehri Yerel Tasarım Spektrumunun Olasılıksal Sismik Tehlike Analizi İle Elde Edilmesi, 2. Türkiye Deprem Mühendisliği ve Sismoloji Konferansı, 25-27 Eylül 2013,MKÜ, HATAY. (083 No'lu Bildiri)
18	Budakoğlu, E., Yalçın, H., Gülen, L., 2013. Sakarya Üniversitesi Deprem İstasyonu (SAÜ-1), 20. Uluslararası Jeofizik Kongresi, sf. 527-531, P18 no'lu bildiri özleri, 25-27 Kasım, Antalya.
19	Ali SİLAHTAR ve Mehmet Zakir KANBUR, Zemin Sınıfı ve Tabakalaşmanın Remi(Kırılma-Mikrokırınım)Tekniği ile Beirlenmesi: Isparta, Çünür Örneği, 2. Türkiye Deprem Mühendisliği ve Sismoloji Konferansı 25-27 Eylül 2013 – MKÜ – HATAY
20	Ali SİLAHTAR ve Mehmet Zakir KANBUR,"Isparta Gölcük Bölgesindeki Sığ derinlikteki Jeolojik Birimlerin MASW Tekniği İle İncelenmesi" ,Türkiye 20. Uluslararası Jeofizik Kongre ve Sergisi, 25-27 Kasım,2013,Antalya.

1. KOCAELI UNIVERSITY FACULTY OF ENGINEERING DEPARTMENT OF GEOPHYSICS

<http://jeofizik.kocaeli.edu.tr>



The department of geophysical engineering was founded in 1979 under the Kocaeli State architecture-engineering academy. Education started in 1980 in our department. In 1982, the department joined the engineering faculty of Yıldız University. The first student group graduated from the department in 1984. With the establishment of Kocaeli University in 1992, the department became a part of the engineering faculty. Evening program (night schedule) started in 1992. Totally 582 undergraduate students are currently going on their education in our department. The department has greatly been developed with respect to the quality of our academic staff, education, and research facilities since 1979. In Earth and Space Sciences Research Center (YUBAM), our academic personnel successfully continue their research in an effective manner about earthquake, seismology etc. The total number of academic staff working in our department is now 20, including 4 professors, 8 assistant professors, 8 research assistants, and 1 specialist.

Seismic risk of Istanbul and its surrounding area has increased right after the 1999 earthquakes and many speculations have been published in the media about forthcoming events. In order to have enough information about forthcoming earthquakes, a seismic network should be installed and operated continuously via online communication. Researchers at the Research Center of Earth and Space Sciences of Kocaeli University (YUBAM), in cooperation with the scientists from GFZ (GeoForschungZentrum), installed a local seismic network consisting of 25 seismic stations to monitor micro-earthquake activities of the mid-Marmara region and collect information for the next probable large earthquake in this region.

The network which is called ARNET is the densest local network with the highest number of seismic stations in Turkey and covers the districts Yalova-Armutlu-Gemlik and its surrounding areas. It is also the biggest seismic network operated by universities in Turkey with its 25 seismic stations. The map below shows the distribution of ARNET seismic stations. This network was initially set up as a 10-station local network in September 2005 and the number of the stations reached 25 during the years 2006 and 2007. Recently, 15 stations of this network have been connected to the data centre on Umuttepe Campus of Kocaeli University via online communication systems and micro-earthquake activities occurring in the Marmara Region have started to be recorded at our data centre.

The network has many specifications with the most dense and largest number of seismic stations, and one of the stations located in 25 different sites has a borehole seismometer at 100 m depth, 15 broadband seismometers and 10 short period seismometers. In addition, six accelerometers have been installed nearby faults and densely-populated areas in order to monitor acceleration of mid-size and large earthquakes. Since the region being monitored is characterized by geothermal activity and higher tectonic deformation, we have also installed geochemical sensors to the cold and hot water well stations for pressure changes, conductivity, temperature changes and leveling in order to understand the relation between

micro-earthquake activities with hydrothermal potential. This observation will enable us to catch some geochemical precursory phenomena noticed prior to some large earthquakes during earthquake prediction studies. These observations will enable us to study possible interactions between earthquakes and the fluids with special focus on earthquake-related pore-pressure variations in geothermal systems. These observations are conducted at 22 different locations of the study area and Bursa city. At each site, different kinds of geochemical parameters are being monitored. Geochemical observations are conducted together with the Kandilli Observatory and Earthquake Research Institute.

Offline and online data is recorded with the updated software at our center (YUBAM), and data processing is automatically and manually realized by our researchers and students. The data obtained by ARNET is used for education and research purposes and conducting different kinds of researches on Seismology. The information and some of the results obtained from ARNET data has been submitted and shared in several international symposiums, workshops and conferences. At present, the data of the network is under process in different scientific studies. Among some of these studies are 3-dimensional seismic tomography, local stress distribution analysis, recognition of seismicity patterns, moment tensor analysis and accurate seismic event location techniques.



Figure 1. Seismic Network of Kocaeli University.

Working Groups

- Earthquake Working Group
- Disaster Working Group
- Applied Geophysics and Soil Working Group
- Remote Sensing and Geographical Information System Working Group

PROJECTS

- Seismic Microzonation of İzmit and Surrounding of İzmit based on Global Information System(GIS)...
- Determining the Fault and Lineament Structure of İzmit and Surrounding of İzmit by Using Satellite Data...
- Earthquake activity of Yalova and Armutlu Region...

PUBLICATIONS

SCI PUBLICATIONS

- 1- **Tunç, B.**, D. Çaka, T. S. Irmak, H. Woith, S. Tunç, Ş. Barış, M. F. Özer, B.-G. Lühr, E. Gunther, H. Grosser, J. Zschau (2011), The Armutlu Network: an investigation into the seismotectonic setting of Armutlu-Yalova-Gemlik and the surrounding regions, *Annals of Geophysics*, 54, 1, 2011; doi:10.4401/ag-4877.
- 2- **Ulutaş, E.**, Coruk, Ö., and Karakas, A. 2011. A study of residuals for strong ground motions in Adapazarı Basin, Nw Turkey, by Ground Motion Prediction Equations (GMPEs), *Stud. Geophys. Geod.*, 55, 213-240.
- 3- **Ergin ULUTAŞ**, Comparison of the seafloor displacement from uniform and non-uniform slip models on tsunami simulation of the 2011 Tohoku-Oki earthquake- *Journal of Asian Earth Sciences* 52 (2013) 568-585
- 4- Yoshimori Honkura, Naoto Oshiman, Masaki Matsushima, **Şerif Barış**, Mustafa Kemal Tunçer, Sabri Bülent Tank, Cengiz Çelik&Elif Tolak Çiftçi, Rapid changes in the electrical state of the 1999 İzmit earthquake rupture zone.
- 5- J. Kinscher, F. Krüger, H. Woith, B.G. Lühr, E. Hintersberger, T.S.Irmak, **S.Barış**, Seismotectonics of the Armutlu peninsula (Marmara Sea, NW Turkey) from geological field observation and regional moment tensor inversion. *Tectonophysics* 608 (2013) 980-995.
- 6- **Ulutas, E.**, 2012. Comparison of the seafloor displacement from uniform and non-uniform slip models on tsunami simulation of the 2011 Tohoku–Oki earthquake. *Journal of Asian Earth Sciences*, <http://dx.doi.org/10.1016/j.jseaes.2012.11.007>.
- 7- **Ulutas, E.**, Inan, A., Annunziato, A., 2012. Web-based tsunami early warning system: a case study of the 2010 Kepulaunan Mentawai earthquake and tsunami. *Natural Hazards and Earth System Sciences* 12, 1855–1871, <http://dx.doi.org/10.5194/nhess-12-1855-2012>.
- 8- Oruç, B., 2013. Structural Interpretation of the Erzurum Basin, eastern Turkey, using curvature gravity gradient tensor and gravity inversion of basement relief. v.88, p.105-113. (Available online 5 November 2012).
- 9- **Irmak, T.S.**, Bülent Doğan and Ahmet Karakaş, 2012, Source mechanism of the 23 October 2011 Van (Turkey) Earthquake ($M_w=7.1$) and aftershocks with its tectonic implications, *Earth, Planets and Space*, doi:10.5047/eps.2012.05.002.
- 10- Sertçelik, F., 2012. Estimation of Coda Wave Attenuation in the East Anatolia Fault Zone, Turkey, *Pure and Applied Geophysics Volume* 169,7, pp 1189-1204.
- 11- Köseoğlu, A., N.M. Özel, **Ş. Barış**, S.B.Üçer, L. Ottemöller, Spectral determination of source parameters in the Marmara Region.

ABSTRACTS

- 1- **Ulutaş, E.**, 2012. The 2011 Off the Pacific coasts of Tohoku-Oki earthquake and tsunami: Influence of the source characteristics on the maximum tsunami heights, One Year after 2011 Great East Japan Earthquake - International Symposium on Engineering Lessons Learned from the Giant Earthquake, March 3-4, Tokyo, Japan, Proceedings book, 2012-03.
- 2- **Ulutaş, E.**, Coruk, Ö., Karakaş, A., 2012. Determination of soil amplification and predominant period in Düzce basin, Istanbul 2012 International Geophysical Conference and Oil & Gas Exhibition, September 17-19, Istanbul, Turkey, Proceedings CD, ID:195.
- 3- Ulutaş, E., The 27 February 2010 Maule, Chile Tsunami: Fault Rupture Area, Initial Height and Propagation, 25-27 November 2013 – Antalya
- 4- Oruç, B., David Gomez-Ortiz, **Fadime Sertçelik**- Estimation of Effective Elastic Thickness of Litosphere from Bouguer Coherence Analysis of Eastern Anatolian and Surrounding Region- The 20 th International Geophysical Congress& Exhibition of Turkey, 25-27 November 2013-Antalya.
- 5- Güleroğlu, M., **Fadime Sertçelik**- Frequency Dependent Attenuation of S and Coda Waves in Van surrounding- The 20 th International Geophysical Congress& Exhibition of Turkey, 25-27 November 2013-Antalya
- 6- **Yavuz, E.**, Emrah Budakoğlu, Murat Utkucu 2013, 23 Ekim 2011 Van depreminin ($M_w=7.1$) *P* Dalgası İlk Hareket Verilerinden Bulunan Odak Mekanizma Çözümü 25-27 Kasım 2013- Antalya
- 7- **Livaoglu, H.**, T. Serkan IRMAK, Mithat Fırat ÖZER, i. Talih GÜVEN, Mikrotremor Yöntemi ile Kocaeli-Değirmendere Hakim Frekans-Sediman Kalınlığı Ampirik İlişkisi: İlk Sonuçlar 25-27 Kasım 2013 – Antalya
- 8- Tunç, B., Tunç, S., **Çaka, D.**, 2012. "Practical Local Magnitude Calculation for Local Network", American Geological Union (AGU), 3-9 Aralık, San Francisco, USA.
- 9- Tunç, S., Tunç, B., **Çaka, D.**, Ada, S., 2012. Rademacher, H., "Does Broad-Band Seismometer Clip?", American Geological Union (AGU), 3-9 Aralık, San Francisco, USA.
- 10- **Tunç, B.**, D. Çaka, S. Tunc, T. S. Irmak, H. Woith, Ş. Barış, M. F. Özer, B.-G. Lühr, (2011), Three Dimensional Velocity Structure and Tectonic Features of Armutlu Peninsula, AGU Fall Meeting 2011, 05-09 December 2011, San Francisco, California, USA.
- 11- **Tunc B.**, D. Çaka, S. Tunc, H. Woith, Ş. Barış, B.-G. Lühr, M. F. Özer, T. S. Irmak, E. Günther (2011), Three Dimensional Velocity Structure of the Armutlu Peninsula, EGU General Assembly 2011, 03-08 April 2011, Vienna.
- 12- **Yavuz, E.**, G. Altun, G. Horasan, Sakarya Üniversitesi deprem kayıt istasyonuna ait süreye bağlı büyüklük hesabı. 2013 Türkiye Deprem mühendisliği ve Sismoloji konferansı 25-27 Eylül 2013 MKÜ – HATAY
- 13- **Irmak, T.S.**, Bülent Doğan ve Ahmet Karakaş, 2012, 23 Ekim 2011 Van Depremi ($M_w=7.1$) ve Artçılarının Kaynak ve Yırtılma Özellikleri ve Tektonik Anlamı, Aktif Tektonik Grubu 16. Çalıştayı, 18-19 Ekim İstanbul.
- 14- Doğan, B., **T.Serkan Irmak** ve Ahmet Karakaş, 2012, 10 Haziran 2012 Fethiye (Oniki Adalar) Depremi ve Artçılarının Kaynak ve Yırtılma Özellikleri ve Tektonik Anlamı, Aktif Tektonik Grubu 16. Çalıştayı, 18-19 Ekim İstanbul.
- 15- Şahin, Y.E., ve **T.Serkan Irmak**, 2012, Denizli Grabeninin Sismotektoniği, Aktif Tektonik Grubu 16. Çalıştayı, 18-19 Ekim İstanbul
- 16- **Tunç, B.**, D. Çaka, S. Irmak, H. Woith, Ş. Barış, M. F., Özer, B. Lühr, E. Günther, H. Grosser, J. Zschau (2011), Armutlu Sismik Ağı (ARNET) ve Armutlu-Yalova-Gemlik çevresinin tektonik özellikleri, 1. Türkiye Deprem Mühendisliği ve Sismoloji Konferansı, 11-14 Ekim 2011 – ODTÜ, Ankara.
- 17- **Irmak T. Serkan**, Tunç, B., D. Çaka, S. Tunç, B. B. Akşahin, H. Woith, Ş. Barış, M. F., Özer, B. Lühr, E. Günther, J. Zschau (2011), Armutlu Sismik Ağı Geniş Band Gürültü Analizi, 1. Türkiye Deprem Mühendisliği ve Sismoloji Konferansı, 11-14 Ekim 2011 – ODTÜ, Ankara

- 18- **Tunç, B.**, D. Çaka, S. Irmak, H. Woith, S. Tunç, Ş. Barış, M. F., Özer, B. Lühr, E. Günther, H. Grosser, J. Zschau (2011), Armutlu Deprem Ağı (ARNET) ve Doğu Marmara'nın Güncel Depremselliği, 2011 Kocaeli Kent Sempozyumu, 06-08 Mayıs 2011 – Kocaeli.
- 19- **IRMAK T. Serkan**, B. Tunç, D. Çaka, H. Woith, S. Tunç, Ş. Barış, M. F., Özer, B. Lühr, E. Günther, H. Grosser, J. Zschau (2011), Kocaeli ve Çevresinin Güncel Deprem Aktivitesi, 2011 Kocaeli Kent Sempozyumu, 06-08 Mayıs 2011 – Kocaeli.
- 20- Yalçın H., Çaka, D., **Tunç, B.**, Woith, H., Lühr, B., **Barış, Ş.** Çeşitli sismik ağ verileri kullanılarak Marmara bölgesi ve civarının güncel depremsellik durumu.- Aktif Tektonik Araştırma Grubu Çalıştayı ATAG 18/5-7 Kasım 2014.
- 21- **Ergin Ulutaş, Türker Yas**, Tuba Sönmez - Tsunami Simulation of the April 01, 2014 Chile Earthquake due to Preliminary Results of Point Source and Finite-Fault Source Models.
- 22- Elif Yeşim Kösten, Ahmet Kıvanç Kutluca, İsmail Talih Güven, Duygu Öztekin, Kevser Dağdelen, **Hamdullah Livaoğlu**, Tahir Serkan Irmak, Mithat Fırat Özer, Kentsel Dönüşüm Sürecinde "Kentsel Afet Risk Yönetimi'ne" Dair Kocaeli- Gölcük-Değirmendere Beldesi Üzerinden "Disiplinler Arası" Bir Yaklaşım.
- 23- Woith, Heiko; Wang, Rongjiang; Caka Deniz, T. Serkan; Tunc Berna; Luehr, Birger-G.; **Baris Serif**, EGU General Assembly 2014, held 27 April – 2 May, 2014 in Vienna, Austria, id.9586. Seismically induced pressure transients at geothermal reservoirs in the eastern Marmara region.
- 24- Sunbul, Fatih; Nalbant, Suleyman; **Baris Serif**; Steacy Sandy; McCloskey, John EGU General Assembly 2014, held 27 April – 2 May, 2014 in Vienna, Austria, id. 15342, Updated seismic hazard on East Anatolian Fault Zone, Turkey.

SEMINARS, WORKSHOP AND MEETINGS

- 1- *Oruç. B*, **EFC 2011** Earthquake Forecasting Conference. Istanbul, Turkey (September 19-21, 2011).
- 2- **Ulutaş, E.**, 2011. Pre-defined earthquake source mechanism parameters for Tsunami Early Warning in Mediterranean Region, JRC-KRDAE Joint Tsunami Workshop, Bogazici University, Kandilli Observatory and Earthquake Research Institute, February 03, 2011, Istanbul, Turkey.
- 3- **Barış, Ş.**, Advanced Studies Institute on Seismological Research, Kuwait City, Kuwait, January 19-22, 2013
- 4- **Barış, Ş.**, Managing Waveform Data and Related Metadata for Seismic Networks, Kuwait City, Kuwait, January 14-18, 2013.

PROJECSTS

- 1- Seventh Framework Programme Cooperation Environment, Project Number: FP7-ENV-2012, 308417, Marmara Supersite. 2012-2015.
- 2- Continuous monitoring microearthquake activity and interaction of hydrothermal activity and seismic activity in and around Yalova-Armutlu Region, Eastern Marmara Region-Turkey. (2006-2014)
- 3- Armutlu Yarımadası ve Çevresinin 3 Boyutlu Hız Yapısının Tomografi Yöntemi ile Belirlenmesi, Kocaeli Üniversitesi BAP Projesi, Proje No: 2011/005, (2011-2013).

- 4- Van ili ve çevresindeki aktif fayların geometrisinin, deformasyon biçimi ve kaynağının belirlenerek, bölgenin sismotektonik modelinin oluşturulması. Program Kodu: 1002 Proje No: 113Y303. (2012-2014)

m. KARADENİZ TEKNİK ÜNİVERSİTESİ FAKÜLTESİ MÜHÜRÜ
DEPARTMENT OF GEOPHYSICS

<http://www.muhsak.ktu.edu.tr/jeofizik>



Department of Geophysics of the Karadeniz Teknik University was established in 1970 under the Faculty of Engineering. Presently, academic staff of the department comprises 15 lecturer (as Professor, Assistant Professor and Associate Assistant Professor) and 6 research assistants.

Working Groups

- Applied Geophysics
- Seismology
- Physics Of The Earth's Interior

n. KAHRAMANMARAŞ SÜTÇÜ İMAM ÜNİVERSİTESİ FAKÜLTESİ MÜHÜRÜ
ENGINEERING DEPARTMENT OF GEOLOGY

<http://www.ksu.edu.tr>



Kahramanmaraş region, North and East Anatolian fault system which were formed as simply described above are the principal resources of Turkey's seismic activity. Therefore, in between 2005-2008 years, an individual project supported by TÜBİTAK was carried out at Kahramanmaraş Sütçü İmam University. In this project, it is aimed to monitor geochemical parameters of spring waters as well as soil radon gas concentrations continuously in Gölbaşı-Türkoğlu and Türkoğlu-Antakya segments of Eastern Anatolian Fault Zone which are serious earthquake sources of Kahramanmaraş city and its surrounding areas. In this purpose, three stations for soil radon gas and three stations for spring water in total six stations were installed to collect some measurable data to examine the relationship between those measured data and the regional seismicity.

After 2007, a micro-seismology network that continuously monitor seismic activity along all the East Anatolian Fault System (DAFS) including Kahramanmaraş and its surroundings has been installed under the scope of TURDEP Project by the Scientific and Technological Research Council of Turkey-Marmara Research Centre (TÜBİTAK-MAM) and the TR Ministry of Public Works and Settlements General Directorate of Disaster Affairs (GDDA). With this network all of the quakes greater than 1 (M_L) can be recorded in the region. Also, a large number of radon gas, GPS and the borehole tilt/strain measurement stations was established along the East Anatolian Fault in this project. All stations located in the area between Sürgü (Malatya) and Reyhanlı (Antakya) districts, has been monitoring under the responsibility of Kahramanmaraş Sütçü İmam University.

o. GENERAL DIRECTORATE OF MINERAL RESEARCH AND EXPLORATION (MTA)

<http://www.mta.gov.tr>



. General Directorate of MTA

General Directorate of Mineral Research and Exploration (MTA), which established in 22 June 1935 (Law No 2804), is a Public Corporation with the aim of conducting scientific and technological research on geology and mineral exploration. MTA corresponds to geological survey corporations in the Developed Countries with its task and properties of the researches. MTA, which is an institution tasked with making geological maps and solving the geological problems of Turkey, engages in scientific research related to earthquake and other natural disasters with geological origin since its establishment. MTA constitutes the basic data source for both reduce disaster losses before the earthquake and post-disaster planning and practices in the country with 80 years experience and knowledge of the archive is based on the geological data base and knowledge on active faults.

2. Ongoing Studies by the MTA Today

After the 1999 earthquakes, new projects have been implemented by the General Directorate of MTA with the aim of overcoming deficiencies of geological information infrastructure and active fault, also reducing the damage of the earthquake.

o **Project of Updating the Active Fault Map of Turkey and the Active Fault Data Base Establishment:** The aim of the project, which launched in 2004 and completed in 2011, is updating the Active Fault Map of Turkey, which was published in 1992 with the purpose of more detailed earthquake hazard analysis in the light of present-day knowledge. Active faults on the lands of Turkey have been mapped in scale of 1:25.000 and created active fault data base under the project. Active fault maps have been produced in the project 1:250.000 and 1:1.000.000 scale map with explanatory book for users and publication of 1:250.000 scale maps also completed.

○ **Projects of Geological Atlas of the Large Fault Zones:** These projects have been enacted by MTA in order to produce the geological maps of the major fault systems in Turkey. Within the scope of this research Geological Atlas of the North Anatolian Fault and East Anatolian Fault, which are the country's two largest strike-slip fault systems, were completed and published. Preparation of geological atlas of the Ecemiş fault is being carried out between the years 2009 and 2011.

○ **Landslide Inventory Maps of Turkey:** In our country, after the earthquake landslide is a natural disaster causes the most life and property lose. Landslide areas also characterized as most effected weak grounds by earthquakes. Project of Landslide Inventory Maps of Turkey, which

* This report has been prepared in accordance with the decisions of TUSA-KDK 1 of 2011 meeting.

initiated to determine landslides across the country and to demonstrate the potential risk of it for use in planning and applications, was completed in 2007. Landslide survey was carried out on the 5547 pieces of 1/25.000 scale sheets and digitized map of landslide units in 2923 sheets under the projects. 1:500.000 scale 18 pieces Landslide Inventory Map of Turkey were published and offered to users at the end of 2009.

○ **Determining Potential Land Use Studies:** In these studies, basic earth science data and properties of natural disaster are investigated to take advantage of regional land use planning. For this purpose, in the region researches are being carried out on topics such as geology, hydrogeology-hydrology, geomorphology, general engineering geology, seismicity, mass movements, determination of flood areas to benefit from planning of land use In this context, these studies have been completed for 49 cities in Turkey.

○ **Marine Geology and Geophysics Researches:** MTA Sismik-1 Research Vessel, assumed an important role, was made earth science studies for different purposes in all the seas and territorial waters. In this context, projects are prepared with local and foreign universities. Thus, recognition of the seas surrounding the three sides of our country, determination of features and to determine the economically important natural resources are intended. MTA Sismik-1 Research Vessel, to be completed lifetime in 2003, was donated to Istanbul Technical University Faculty of Maritime for use maritime training activities. Under the General Directorate of MTA, the marine seismic surveys carried out in rented boats, and small vessels between the years 2003-2010. Marine research will continue with the MTA-Selen Boats, construction was completed in 2011. By 2015, planned to give a new seismic research vessel, MTA will continue to do research on the shallow and deep seas.

○ **Investigation of Crustal Structure of Anatolia Northwest with Geophysical Methods:** Between 2006-2010, with MTA's proposal and support of Ankara University and Cumhuriyet University, "Investigation of Crustal Structure of Northwest Anatolia with Geophysical Methods" project was carried out. With this

aim 1) from gravity studies which done simultaneously together with MT (magneto telluric) measurements studies, adding detailed density distribution map of the region 2) with this data, creating geoelectric models and geodensity models, 3) carried out by the MTA, increase information in the working area of Turkey Regional Gravity Maps project, 4) providing information about geometry of deep faults at the updating “Updating the Active Fault Map of Turkey project” conducted by MTA Department of Geology, 5) by providing lacking information of deep crust structure at the earthquake studies for the researcher, in the international science area increase the competition.

p. TÜBİTAK MAM EARTH AND MARINE SCIENCES INSTITUTE

<http://www.mam.gov.tr/english/YDBE>



Earth and Marine Sciences Institute were first established in the year 1983 as Earth Sciences Division of Basic Sciences Research Institute. During the period from its foundation until 1996, it acquired experience and know-how in Earth Sciences and a strong infrastructure was built for measurement and evaluation. From 1996 until today, when it was directly connected to TÜBİTAK MRC Directorate, it defined its mission and vision in parallel to reorganization of Marmara Research Institute and carried out its studies. In the year 1998, it acquired the status of being a research institute connected to TÜBİTAK MRC Directorate.

Having the vision of being a Center of Excellence in research on active tectonics and underground resources areas countrywide and in our region and the mission of carrying out applied research in active tectonics and underground resources

focusing on social benefit by multidisciplinary approaches based on modeling and measurement and dissemination of information acquired by these researches. It inclined on the earth sciences problems awaiting solutions in the light of the progress in earth sciences in the world.

Emphasizing on being a customer oriented institute, its studies were concentrated on three different areas, namely Earthquake Processes, Geophysical Processes and Geochemical Processes. Its name was simplified to become Earth and Marine Sciences Institute at the start of year 2005.

VISION

To become "A Center of Excellence" carrying out researches in the areas of active tectonics and the underground resources in Turkey and in the Region

MISSION

To accomplish social benefit focused applied researches by multidisciplinary approaches based on measurement, monitoring and modeling in the areas of active tectonics and the underground resources and to provide dissemination of acquired know-how

TARGETS

- To let information acquired through researches oriented toward geologic originating disasters to be used as a basis for disaster preparation planning in order to increase social welfare
- To raise public awareness and authorities on the geological processes related to Medical Geology by conducting multi-disciplinary pioneering researches
- To carry out researches in cooperation with the implementing organizations, on reevaluation of the petroleum and natural gas regions; in order to develop the limited hydrocarbon resources in Turkey
- To increase the number of experienced researchers in Earth Sciences areas where the Institute determines an R&D gap in order to accomplish social benefit focused studies at minimum financial cost to the public

QUALITY POLICY

EMSI conforms to TUBITAK-MRC' s quality and environment policy, as formalized in its EN ISO 9001-2000 Quality Management System and 14000:2004 Environment Management certifications. As a consequence, EMSI ensures maximum benefit to all its stakeholders within Turkey and abroad, competing in the international arena as a pioneer research and technology institute performing applied research based on measurement, computer aided modeling and remote sensing with the target of sustainable progress at information, science and technology with its human resources.

Earthquake Processes:

- Earthquake seismology
- Seismic micro-zonation
- Crustal deformation and structure
- Earthquake risk studies
- Active tectonics

Geophysical Processes

- Seismic, gravity-magnetic, electric-electromagnetic data acquisition and processing
- Marine geophysics and sea bottom characterization techniques
- Geodetic applications

Geologic and Geochemical Processes

- Bio-geochemical and organic geochemical studies oriented towards environment and petroleum studies
- Petroleum, earth gas and coal gas research
- Hydro-geochemical studies
- Quantitative sedimentary basin analysis and modeling
- Medical geology application

Techniques Applied

- Space Geodesy - (GPS, InSAR)
- Remote Sensing
- Geographic Information Systems (GIS) Applications
- Inner earth Imaging Systems
- Deformation Monitoring Methods
- Seismic Modeling
- Tectonic and Geologic Mapping
- Well logs
- Organic Geochemistry and Organic Petrology
- Basin Modeling

LABORATORIES

- Environmental and Petroleum Geochemistry Laboratory (EPGL)
- Active Tectonics Research Laboratory

COOPERATIONSInternational

MIT, USA

Univ. of California, Berkeley, USA

Darmstadt University, Germany

CNRS, IPGP, France

Forschungszentrum Jülich, Germany

GEOMAR (Kiel Univ.), Germany

NATO, SACLANTCEN, Italy
Academy of Sciences of Ukraine
GeoEcomar (Romania)

National

General Directorate of Disasters Affairs
General Directorate of Mineral Research & Exploration
Turkish Coal Enterprises
Turkish Petroleum Corporation
Istanbul Metropolitan Municipality
Kocaeli Metropolitan Municipality
Turkish Navy
General Commander of Mapping
Boğaziçi University
Cumhuriyet University
Çukurova University
Dicle University
Dokuz Eylül University
Ege University
Eskişehir Osmangazi University
Fırat University
Hacettepe University
İnönü University
İstanbul Technical University
Süleyman Demirel University
Kahramanmaraş Sütçü İmam University
Yıldız Technical University

PROJECTS

•European Plate Observing System (EPOS)

Duration: 08.11.2010 – 31.12.2014

•Site Classification and Risk Evaluation for The Bursa Province

Duration: 01.01.2011 – 31.12.2013

•Processing Russian and European Earth Observations for Earthquake Precursors Studies (PRE-EARTHQUAKES)

Duration: 01.01.2011 – 31.12.2012

•SCHOOL SEISMOLOGY PROJECT (SİSMOKUL)

Duration: 18.08.2010 – 17.08.2012

•Determination of Underground Coal By Applying Integrated Seismic Methods And Investigation of Coalbed Gas Potential of Soma Tertiary Basin

Duration: 01.03.2009 – 31.08.2012

•Investigation of Possible Active Faults in Istanbul Land Area and Development of Landslide Determination and Monitoring Methodologies by Multidisciplinary Researches in Istanbul Metropolitan Area

Duration: 01.06.2009-30.05.2012

•National 1MV Accelerated Mass Spectroscopy (AMS) Laboratory

Duration: 01.01.2009 - 31.12.2012

**r. SİVAS CUMHURİYET UNIVERSITY FACULTY OF ENGINEERING
DEPARTMENT OF GEOPHYSICS**

<http://www.cumhuriyet.edu.tr>



**s. HACETTEPE UNIVERSITY FACULTY OF ENGINEERING
DEPARTMENT OF GEOLOGY**

<http://www.hacettepe.edu.tr/>



**t. İSTANBUL TECNIC UNIVERSTY FACULTY OF ENGINEERING
DEPARTMENT OF GEOPHYSICS**

<http://www.geop.itu.edu.tr>



Research Labs

Prof.Dr. Nezihi CANITEZ Geophysical Data Processing Laboratory
Applied Geophysics Laboratory
Palaeomagnetism Laboratory
Seismology Laboratory
Computational Geophysics Laboratory

u. MIDDLE EAST TECHNICAL UNIVERSITY DISASTER MANAGEMENT IMPLEMENTATION AND RESEARCH CENTER

<http://www.dmc.metu.edu.tr>



The Center was created in November 1997 under the UNDP cost-sharing project "Improvement of Turkey's Disaster Management System".

Objectives:

To provide consultancy and project support to domestic and international institutions with a multidisciplinary approach for mitigation of natural and manmade disasters.

To organise seminars, training courses, in-service training to officials or to community within the framework of disaster management.

Arrange research, implementation and improvement activities about disaster management.

Organise or assist to organise scientific and professional meetings about disaster management.

NATO Science for Peace Programme, Seismic Arrays in Turkey Sfp977484 Science for Peace Programme, Sfp977484: National Seismic Arrays in Turkey and

TUBITAK ICTAG1578: Construction of Strong Ground Motion Recording Arrays in Local Areas

Our Center has constructed three strong ground motion arrays in cooperation with General Directorate of Disaster Affairs Earthquake Research Department. A total of 38 ETNA type devices were installed with the support of NATO and TUBITAK.

RESEARCH

Current :

- "Strengthening citizen participation in disaster management. Pilot project in Bursa".
- "A feasibility assessment of the amendments required in the existing disaster legislation concerning necessary changes."
- "Prepare pilot regional plans for disaster management."
- Estimation of Potential Seismic Losses in Erzincan (Turkey), Turkish Geophysical and Geodesy Union (TUJJB) Project, 2012- cont.

Completed :

- A round table meeting in December 1998 and December 1999.
- Turkish-Japanese international workshop on "Recent Earthquakes and Disaster Management in March 1999."
- Training of GDDA personnel in data management and access application.
- A seminar for the instructors in Civil Defence College about "Training of fire brigades in light search and rescue operation" by Joe Bishop.
- A seminar on citizen participation and social awareness by Joe Bishop.
- A seminar to the related agency personnel about the GIS Applications in Disaster Management in June 1999.
- Earthquake Symposium in March 2000.
- The Third Global Disaster Information Network Conference in April 2000.
- Earthquake Model of the Middle East- EMME Project, 2010- 2014.
- NERA (Network of European Research Infrastructures for Earthquake Risk Assessment and Mitigation, European Union Project, 2010- 2014.

PUBLICATIONS

- A regional near-surface high frequency spectral attenuation (κ) model for Northwestern Turkey, A. Askan, F.N. Sisman, O. Pekcan (2014). *Soil Dynamics and Earthquake Engineering*, 65, 113–125. doi: 10.1016/j.soildyn.2014.06.007
- Relationships between Felt Intensity and Recorded Ground-Motion Parameters for Turkey, M.Bilal and A. Askan (2014). *Bulletin of the Seismological Society of America*, 104 (1), 484–496, doi: 10.1785/0120130093.
- An alternative approach to the ground motion prediction problem by a non-parametric adaptive regression method, F. Yerlikaya-Özkurt, A.Askan and G.-W. Weber (2014). *Engineering Optimization*, 46 (12), 1651–1668, doi:10.1080/0305215X.2013.858141.
- Site characterisation in north-western Turkey based on SPAC and HVSR analysis of microtremor noise, Asten, M. W., A. Askan., Ekincioglu, E. , Sisman, F. N., and Ugurhan, B. (2014). *Exploration Geophysics*, doi: 10.1071/EG12026
- Performance Assessment of Turkish Residential Buildings for Seismic Damage and Loss Estimation, E. Un, M. A. Erberik, and A. Askan (2013). *Journal of Performance of Constructed Facilities*, doi: 10.1061/(ASCE)CF.1943-5509.0000547.
- Stochastic strong ground motion simulations in sparsely-monitored regions: A validation and sensitivity study on the 13 March 1992 Erzincan (Turkey) earthquake, A. Askan, F. N. Sisman and B. Ugurhan (2013). *Soil Dynamics and Earthquake Engineering*, 55, 170-181.
- The 23 October 2011 Mw 7.0 Van (Eastern Turkey) Earthquake: Interpretations of Recorded Strong Ground Motions and Post Earthquake Conditions of Nearby Structures, V. Akansel, G. Ameri, A. Askan, A. Caner, B. Erdil, Ö. Kale and D. Okuyucu (2013). *Earthquake Spectra*, doi: 10.1193/012912EQS020M.
- Fault Process and Broadband Ground-Motion Simulations of the 23 October 2011 Van (Eastern Turkey) Earthquake, F. Gallovič, G.
- Ameri, J. Zahradnik, J. Janský, V. Plicka, E. Sokos, A. Askan, and M. Pakzad (2013). *Bulletin of the Seismological Society of America*, 103 (6), 3164-3178.

- Strong-Ground-Motion Simulation of the 6 April 2009 L'Aquila, Italy, Earthquake, B. Ugurhan, A. Askan, A. Akinci, and L. Malagnini (2012). Bulletin of the Seismological Society of America, 102 (4), pp. 1429-1445.
- A Methodology for Seismic Loss Estimation in Urban Regions Based on Ground Motion Simulations, B. Ugurhan, A. Askan and M.A. Erberik (2011). Bulletin of the Seismological Society of America, 101 (2), 710-725.
- 8 March 2010 Elazığ-Kovancılar (Turkey) Earthquake: Observations on ground motions and building damage, S. Akkar, A. Aldemir, A. Askan, S. Bakır, E. Canbay, I.O. Demirel, M.A. Erberik, Z. Gülerce, P. Gülkan, E. Kalkan, S. Prakash, M. A. Sandıkkaya, V. Sevilgen, B. Ugurhan, E. Yenier (2011). Seismological Research Letters, 82, 42-58.

v. FIRAT UNIVERSITY FACULTY OF ENGINEERING GEOLOGICAL ENGINEERING

<http://portal.firat.edu.tr>



Our department was founded in 1977. There are 25 Academic Staff within the department.

w. ATATÜRK UNIVERSITY

<http://www.atauni.edu.tr>





**TURKISH NATIONAL UNION
of
GEODESY and GEOPHYSICS**

NATIONAL REPORT
VOLCANOLOGY AND CHEMISTRY OF THE EARTH'S INTERIOR
COMMISSION OF
TURKEY FOR 2011 - 2015

to be presented at the
XXVI. GENERAL ASSEMBLY
of the
INTERNATIONAL UNION of GEODESY and GEOPHYSICS
22 JUNE - 02 JULY, 2015

VOLCANOLOGY AND CHEMISTRY OF THE EARTH'S INTERIOR
COMMISSION OF TURKEY

(www.mta.gov.tr)

NATIONAL UNION of GEODESY and GEOPHYSICS of TURKEY

**The Report of
COMMISSION of VOLCANOLOGY and CHEMISTRY
of the
EARTH'S INTERIOR**

Prepared by : TAVCEI (TUVAK)

**to be presented at the
XXVI. GENERAL ASSEMBLY
of the
INTERNATIONAL UNION of GEODESY and GEOPHYSICS
2015**

INTRODUCTION

The Turkish National Commission for Volcanology and Chemistry of the Earth's Interior (TAVCEI) had continued his work in the period between 2011-2014 on the coordination of the scientific studies on magmatology and geochemistry in Turkey.

The commission is sponsored and supported by the General Directorate of Mineral Research and Exploration (MTA), which corresponds to the Geological Survey in many countries. MTA not only provides the secretarial support but also the web-page of the Commission. The scientific efforts of the Commission are flanked by a considerable number of scientists from the Geology Departments of the leading Universities such as İstanbul Univ., İstanbul Technical Univ., Black Sea Univ., Selçuk Univ., Middle East Technical Univ., Hacettepe Univ., 9 Eylül Univ., Çukurova Univ. etc. From these about 100 scientists are actively involved in the sub-commissions and committees. A group of graduate students and young scientists are also implicated in the activities.

The goals of the Commission are;

- 1- to organize courses, summer-schools, work-shops, symposia and congresses on related topics,
- 2- to inform the public on the volcanogenic hazards
- 3- to provide basic knowledge on the igneous processes in the Earths interior within the framework of popular science.
- 4- to coordinate the multi-disciplinal studies

The Sub-Commissions and Working Groups of TAVCEI are structured according to the popular issues in the country and include:

- 1- SC of Volcanology and Geothermal Energy
- 2- SC of Geochemistry
 - a- WG on Granitoids
 - b- WG on Ophiolites
 - c- WG on Alkaline magmatism
- 3- Isotope Geochemistry and Geochronology
 - a- WG for Data Bank of radiometric ages of plutonic rocks
 - b- WG for Data Bank of radiometric ages of volcanic rocks
- 4- Pyroclastic Deposits
- 5- Igneous Mineral Deposits
- 6- Data Bank on Geochemistry
- 7- Geological Heritage and Natural Monuments of igneous origin
- 8- Igneous Terminology in Turkish
- 9- WG for TAVCEI-Bulleten
- 10- WG for Documentation

In the following the Commission reports its activities and a list of related publications in the 2011-2014 interval.

Further activities of the TAVCEI can be seen on the following web-address of the Commission: <http://www.mta.gov.tr/tuvak>

PUBLICATIONS

- Abdiođlu, E., Arslan, M., Kadir, S., Temizel, İ., 2015; Alteration mineralogy, lithochemistry and stable isotope geochemistry of the Murgul (Artvin, NE Turkey) volcanic hosted massive sulfide deposit: Implications for the alteration age and ore forming fluids, *Ore Geology Reviews*, v. 66, p. 219–242.
- Akal, C., Koralay, O.E., Candan, O., Oberhaensli, R., Chen, F., 2011; Geodynamic Significance of the Early Triassic Karaburun Granitoid (Western Turkey) for the Opening History of Neo-Tethys, *Turkish J. Earth Sci.*, v. 20, issue 3, 255-271.
- Akal, C., Candan, O., Koralay, O.E., Oberh nsli, R., Chen, F., Prelevi c, D., 2012; Early Triassic potassic volcanism in the Afyon Zone of the Anatolides/Turkey: implications for the rifting of the Neo-Tethys, *International Journal of Earth Sciences*, v. 101, Issue 1, p. 177-194.
- Akal, C., Helvacı, C., Prelevi c, D., Van Den Bogaard, P., 2013; High-K volcanism in the Afyon region, western Turkey: from Si-oversaturated to Si-undersaturated volcanism, *International Journal of Earth Sciences*, v. 102, Issue 2, p. 435-453.
- Ak e, M.A., Kadiođlu, Y.K., 2013; Petrology and origin of Yozgat Intrusive Complex, Central Anatolia, Turkey, *Mineralogical Magazine*, v. 77 issue 5, p. 551-635.
- Akın, L., Aydar, E., Schmitt, A. K., and  ubuk u, H. E., 2012. Tephra Geochronology and Zircon Chemistry in Cappadocia. EGU, Vienna, Austria, 22-27 April 2012.
- Akın, L., Aydar, E., Schmitt, A., and  ubuk u, H.E., 2014. Comparison of Zircon (Ti) Thermometry and Typology of the Cappadocian Ignimbrites. EGU General Assembly 2014, Geophysical Research Abstracts Vol. 16, EGU2014-537, 2014.
- Akın, L., Aydar, E., Schmitt, A.K.,  ubuk u, H.E., 2014. Zircon Typology and Whole Rock Systematics as Petrogenetic indicators for Neogene Ignimbrites and Quaternary Rhyolites of Central Anatolian Volcanic Province. 67th Turkish Geological Congress, April-2014.
- Akkiraz, M. S., Akg n, F.,  r en, S., 2011; Stratigraphy and palaeoenvironment of the Lower-“middle” Oligocene units in the northern part of the Western Taurides (İncesu area, Isparta, Turkey) *Journal of Asian Earth Sciences*, v. 40, Issue 2, p. 452-474
- Aktađ A.,  zt fek i  nal A., 2014; Tunceli G neyindeki Tersiyer Volkanitlerinin Petrografisi ve Jeokimyası. Tunceli  niversitesi, Fen Bilimleri Enstit s , Jeoloji M hendisliđi ABD, Y ksek Lisans.

- Aktağ A., Öztüfekçi Önal A., 2014; Geology and Geochemistry of the Volcanics from the Eastern Part of Pertek (Tunceli). VI. Geochemistry Symposium with International Participation, 14-17 May, Mersin/Turkey.
- Aktağ, A., Öztüfekçi-Önal, A., Sançar, T., Önal, A., Çimen, O., 2013; New Petrological Data From the Western Termination of East Anatolian Accretionary Complex (EAAC), Eastern Turkey. EGU General Assembly Vienna, Austria.
- Aldanmaz, E., 2012; Trace element geochemistry of primary mantle minerals in spinel-peridotites from polygenetic MOR–SSZ suites of SW Turkey: constraints from an LA-ICP-MS study and implications for mantle metasomatism, *Geological Journal*, v. 47, Issue 1, p. 59–76.
- Aldanmaz, E., Meisel, T., Celik, O.F., Henjes-Kunst, F., 2012; Osmium isotope systematics and highly siderophile element fractionation in spinel-peridotites from the Tethyan ophiolites in SW Turkey: Implications for multi-stage evolution of oceanic upper mantle, *Chemical Geology*, v. 294-295, p. 152-164.
- Altın, T. B., Altın, B.N., 2011; Development and morphometry of drainage network in volcanic terrain, Central Anatolia, Turkey, *Geomorphology*, v. 125, Issue 4, p. 485–503.
- Altunkaynak, Ş., Sunal, G., Aldanmaz, E., Genç, C. Ş., Dilek, Y., Furnes, H., Foland, K. A., Yang, J., Yıldız M., 2012; Eocene Granitic Magmatism in NW Anatolia (Turkey) revisited: New implications from comparative zircon SHRIMP U–Pb and ^{40}Ar – ^{39}Ar geochronology and isotope geochemistry on magma genesis and emplacement *Lithos*, v. 155, 15 p. 289-309
- Altunkaynak, Ş., Sunal, G., Genç, Ş.C., Gertisser, R., Dilek, Y., 2011; Making Continental Crust in Extensional Tectonics: Spatial, Temporal and Petrologic Evolution of Cenozoic Granitoid Magmatism in NW Turkey. VII Hutton Symposium on Granites and Related Rocks, Avila, Spain, 4-9 July 2011, Abstract Book p. 6-7.
- Altunkaynak, Ş., Dilek, Y., Genç, Ş.C., Sunal, G., Gertisser, R., Furnes, H., Foland, K.A., Yang, J., 2012; Spatial, temporal and geochemical evolution of Oligo–Miocene granitoid magmatism in western Anatolia, Turkey, *Gondwana Research*, v. 21, Issue 4, p. 961–986.
- Antoine,P.O., Orliac,M.J., Atici,G., Ulusoy,I. Şen,E.,Çubukçu.H.E., Albayrak,E., Oyal,N., Aydar,E., Şen,Ş., 2012. A Rhinocerotid Skull Cooked-to-Death in a 9.2 Ma-Old Ignimbrite Flow of Turkey. *Plos One*, Volume:7, issue:11, e49997, 1-12.

- Arslan, M., Temizel, İ., Abdiođlu, E., Kolaylı, H., Yücel, C., Boztuđ, D., Ően, C., 2013; ^{40}Ar – ^{39}Ar dating, whole-rock and Sr–Nd–Pb isotope geochemistry of post-collisional Eocene volcanic rocks in the southern part of the Eastern Pontides (NE Turkey): implications for magma evolution in extension-induced origin, *Contributions to Mineralogy and Petrology*, v. 166, Issue 1, p. 113-142.
- Aslan, Z., Gucer, M.A., Arslan, M., 2011; ^{39}Ar - ^{40}Ar dating on plagioclases of metabasic and metagranitic rocks in the Yoncayolu metamorphics, NE Turkey, *Mineralogical Magazine*, v. 75, issue 3, p. 398-464.
- Aslan, Z., Arslan, M., Temizel, İ., Kaygusuz, A., 2014; K-Ar dating, whole-rock and Sr-Nd isotope geochemistry of calc-alkaline volcanic rocks around the Gümüşhane area: implications for post-collisional volcanism in the Eastern Pontides, Northeast Turkey, *Mineralogy and Petrology*, v. 108, Issue 2, p. 245-267.
- Aydar, E., Çubukçu, H.E., Ően, E., Akin, L., 2013; Central Anatolian Plateau, Turkey: incision and paleoaltimetry recorded from volcanic rocks, *Turkish J. Earth Sci.*, v. 22, issue 5, p. 739-746.
- Aydar, E., Ecochard, E., Çiner, A., and Fouache, E., 2012. Dry? or Wet? Magma-Water Interaction during Minoan-Thera Eruption of Santorini depicted from 3D morphological analysis of Ashes. EGU, Vienna, Austria, 22-27 April 2012
- Aydar, E., Schmitt, A.K., Çubukçu, H.E., Akin, L., Ersoy, O., Sen, E., Duncan, R.A., Atici, G., 2012; Correlation of ignimbrites in the central Anatolian volcanic province using zircon and plagioclase ages and zircon compositions *Journal of Volcanology and Geothermal Research*, v. 213–214, p. 83-97
- Aydar, E., 2012. Volcanism, in *Quaternary Science*. Eds: Kazanci and A. Gurbuz. Ankara University Publications, Number: 350, Ankara, 570 p. (in turkish)
- Aydar, E., Höskuldsson, A., Ersoy, O., and Gourgauđ, A., 2012. Comparison of Galunggung 1982-83 and Eyjafjalla-2010 Eruptions: definition of eruption dynamics from 3D Ash Surface Morphology. EGU, Vienna, Austria, 22-27 April 2012.
- Aydın, F., 2013; Petrological and Geochemical Constraints on the origin and evolution of the Early Campanian porphyritic rocks from the Eastern Pontide Magmatic Arc, NE-Turkey, *Mineralogical Magazine*, v. 77 issue 5, p. 551-635.
- Aydın, F., Schmitt, A.K., Siebel, W., Sönmez, M., Ersoy, Y., Lermi, A., Dirik, K.,

- Duncan, R., 2014; Quaternary bimodal volcanism in the Niğde Volcanic Complex (Cappadocia, central Anatolia, Turkey): age, petrogenesis and geodynamic implications, *Contributions to Mineralogy and Petrology*, v. 168, Issue 5, p. 1078.
- Aydınçakır, E., Şen, C., 2011; Geochemical and Sr-Nd isotopic characteristics of the calc-alkaline volcanic rocks from Borçka (Artvin): Implications for genesis of Tertiary magmatism in the Eastern Pontides (NE Turkey), *Mineralogical Magazine*, v. 75, issue 3, p. 398-464..
- Aydınçakır, E., 2014; The petrogenesis of Early Eocene non-adakitic volcanism in NE Turkey: Constraints on the geodynamic implications *Lithos*, v. 208–209, p. 361-377
- Aydınçakır, E., Şen, C., 2013; Petrogenesis of the post-collisional volcanic rocks from the Borçka (Artvin) area: Implications for the evolution of the Eocene magmatism in the Eastern Pontides (NE Turkey) *Lithos*, v. 172–173, p. 98-117
- Aygül, M., Topaz, G., Okay, A.I., Satır, M., Meyer, H.P., 2012; The Kemer Metamorphic Complex (NW Turkey): A Subducted Continental Margin of the Sakarya Zone, *Turkish J. Earth Sci.*, v. 21, issue 1, p. 19-35.
- Aysal, N., Ustaömer, T., Öngen, S., Keskin, M., Köksal, S., Mark İ. P., 2012; Fanning Origin of the Early-Middle Devonian magmatism in the Sakarya Zone, NW Turkey: Geochronology, geochemistry and isotope systematics *Journal of Asian Earth Sciences*, v. 45, p. 201-222
- Bağcı, U., 2013; The geochemistry and petrology of the ophiolitic rocks from the Kahramanmaraş region, southern Turkey, *Turkish J. Earth Sci.*, v. 22, issue 4, p. 536-562.
- Bağcı, U., Alpaslan, M., Frei, R., Kurt, M.A., Temel, A., 2011; Different Degrees of Partial Melting of the Enriched Mantle Source for Plio–Quaternary Basic Volcanism, Toprakkale (Osmaniye) Region, Southern Turkey, *Turkish J. Earth Sci.*, v. 20, issue 1, p. 115-135.
- Bilici, Ö. Kolaylı, H., 2011; Mineral and whole-rock chemical properties of pyroxenites in the peridotites of the Kop Ultramafics, NE Turkey, *Mineralogical Magazine*, v. 75, issue 3, p. 465-608.
- Bilim, F., 2011; Investigation of the Galatian volcanic complex in the northern central Turkey using potential field data *Physics of the Earth and Planetary Interiors*, v. 185, Issues 1–2, p. 36-43

- Black, K. N., Catlos, E. J., Oyman, T., 2013; Demirbilek M., Timing Aegean extension: Evidence from in situ U–Pb geochronology and cathodoluminescence imaging of granitoids from NW Turkey *Lithos*, v. 180–181, p. 92-108
- Bozkaya, G., 2011; Sulfur isotope composition of the Bagirkacdere lead-zinc deposit, Biga Peninsula, Turkey, *Mineralogical Magazine*, v. 75, issue 3, p. 465-608.
- Bozkurt, E., Winchester, J.A., SATIR, M., Crowley Q.G., and Ottley, C.J., 2013; The Almacık mafic-ultramafic complex: exhumed Sakarya subcrustal mantle adjacent to the İstanbul Zone, NW Turkey *Geological Magazine*, v. 150, p. 254-282
- Camuzoğlu, M., Bağcı, U., Koepke, J., Wolff, P.E., 2013; Geochemical characteristics and tectonic significance of mafic cumulates in Kuluncak ophiolite (Malatya), SE Turkey, *Mineralogical Magazine*, v. 77 issue 5, p. 805-933.
- Cavazza, W., Federici, I., Okay, A.I., and Zattin, M., 2012; Apatite fission-track thermochronology of the Western Pontides (NW Turkey) *Geological Magazine*, v. 149, p. 133-140
- Ciner, A., Sarikaya, M.A., Aydar, E., 2013. Comments on “Monitoring soil erosion in Cappadocia region (Selime–Aksaray–Turkey)” by Yilmaz et al. 2012. *Environmental Earth Sciences*, 66:75–81.
- Col, L., Tüysüz, N., 2013; Mineralogical, geochemical characteristics and mass changes in the alteration zone at the Elmaalan (Trabzon) VMS mineralization in NE Turkey, *Mineralogical Magazine*, v. 77 issue 5, p. 805-933.
- Colakoglu, A. R., Sayit, K., Günay, K., Göncüoğlu M. C., 2012; Geochemistry of mafic dykes from the Southeast Anatolian ophiolites, Turkey: Implications for an intra-oceanic arc–basin system *Lithos*, v. 132–133, p. 113-126
- Çakıroğlu, R.E., Göncüoğlu, C., Maroni, M., Pandolfi, L., 2013; Andesitic dyke swarms in the Araç- Boyalı foredeep basin, N Anatolia: Evidence for Eocene extension, *Mineralogical Magazine*, v. 77 issue 5, p. 805-933.
- Çelebi, D., Köprübaşı, N., 2014; The geochemical and Sr–Nd isotopic characteristics of Eocene to Miocene NW Anatolian granitoids: Implications for magma evolution in a post-collisional setting *Journal of Asian Earth Sciences*, v. 93, p. 275-287

- Çelik, Ö. F., Chiaradia, M., Marzoli, A., Billor, Z., Marschik R., 2013; The Eldivan ophiolite and volcanic rocks in the İzmir–Ankara–Erzincan suture zone, Northern Turkey: Geochronology, whole-rock geochemical and Nd–Sr–Pb isotope characteristics *Lithos*, v. 172–173, p. 31-46
- Çiflikli, M. , Çiftçi, E., Bayhan, H., 2013; Alteration of glassy volcanic rocks to Na- and Ca-smectites in the Neogene basin of Manisa, western Anatolia, Turkey *Clay Minerals*, v. 48, p. 513-527
- Çoban, H., Karacık, Z., Ece Ö. I., 2012; Source contamination and tectonomagmatic signals of overlapping Early to Middle Miocene orogenic magmas associated with shallow continental subduction and asthenospheric mantle flows in Western Anatolia: A record from Simav (Kütahya) region *Lithos*, v. 140–141, p. 119-141
- Çopuroğlu, A.R., Goncuoglu, M.C., Günay, K., Cakır, Ü., 2013; Geology of the mélangé complexes in Van-Özalp area and their setting within the SE Anatolian Suture Belts. 19. Int. Petroleum and Natural Gas Congress, Proceedings, 339-340.
- Çubukçu, H. E., Ulusoy, I., Aydar, E., Sen, E., Ersoy, O., and Gourgau, A., 2012. Peralkaline volcanism in a continental collisional setting: Mount Nemrut volcano, Eastern Anatolia. EGU, Vienna, Austria, 22-27 April 2012.
- Çubukçu, H.E., Ulusoy, İ., Aydar, E., Ersoy, O., Şen, E., Gourgau, A., Guillou, H., 2012; Mt. Nemrut volcano (Eastern Turkey): Temporal petrological evolution *Journal of Volcanology and Geothermal Research*, v. 209–210, p. 33-60
- Çubukçu, H.E., Sen, E., Aydar, E., Akın, L., and Duncan, R., 2014. Petrological Evolution of Cappadocian Volcanism. 67th Turkish Geological Congress, April-2014.
- Çubukçu, H.E., Sen, E., Aydar, E., and Duncan, R., 2014. Temporal constraints on intra-plate rifting of Central Anatolia: Timescales of bimodal volcanism in Acigöl area. EGU General Assembly 2014, Geophysical Research Abstracts Vol. 16, EGU2014.
- Delibaş, O., Parlak, O., Pekdemir, F., Baran, C., 2012; Pınarbaşı Granitoidi (Gediz-Kütahya) Mo-Cu, Pb-Zn ve Sb±Ag Cevherleşmeleri: Polimetallik Cevherleşmelere Orta-Batı Anadolu'dan Bir Örnek *Yerbilimleri*, 33 (2), 151-176
- Demir, Y., Sadıklar, M.Y.B., Uysal, İ., Ceriani, A., Hanilçi, N., 2011; Mineral chemistry

and fluid inclusion characteristics of the Kabadüz Ore Veins (Ordu, NE-Turkey), *Mineralogical Magazine*, v. 75, issue 3, p. 712-795.

Deniz, K., Kadiođlu, Y.K., 2011; Confocal Raman spectroscopic characteristic of pseudoleucite in alkaline intrusive rocks: Central Anatolia, Turkey, *Mineralogical Magazine*, v. 75, issue 3, p. 712-795.

Deniz, K., Kadiođlu, Y.K., Koralay, T., Güllü, B., Akçe, M.A., Kılıç, C.O., 2013; Petrology and Raman Characterization of Leucitites within the Ultrapotassic Rocks: Afyon, NW Turkey, *Mineralogical Magazine*, v. 77 issue 5, p. 934-1025.

Dogan, A. U., Dogan, M., Peate, D. W., Dogruel Z., 2011; Textural and mineralogical diversity of compositionally homogeneous dacites from the summit of Mt. Erciyes, Central Anatolia, Turkey *Lithos*, v. 127, Issues 3–4, p. 387-400

Dogan, A.U., Peate, D.W., Dogan, M., F., Yenice, İ.Y., Unsal, O., 2013; Petrogenesis of mafic–silicic lavas at Mt. Erciyes, central Anatolia, Turkey *Journal of Volcanology and Geothermal Research*, v. 256, p. 16-28

Dođan, D.D., Escartin, J., 2012; Magma Odalı Yavaş Yayılan Okyanus Ortası Sırtlarda Isı Modellemesi *Yerbilimleri*, 33 (1), 1-16

Dođan, U., 2011; Climate-controlled river terrace formation in the Kızılırmak Valley, Cappadocia section, Turkey: Inferred from Ar–Ar dating of Quaternary basalts and terraces stratigraphy, *Geomorphology*, v. 126, Issue 1-2, p. 66–81.

Dokuz, A., 2011; A slab detachment and delamination model for the generation of Carboniferous high-potassium I-type magmatism in the Eastern Pontides, NE Turkey: The Köse composite pluton, *Gondwana Research*, v. 19, Issue 4, p. 926–944.

Dokuz, A., Uysal, İ., Dilek, Y., Karanlı, O., Meisel, T., Kandemir, R., 2015; Geochemistry, Re–Os isotopes and highly siderophile element abundances in the Eastern Pontide peridotites (NE Turkey): Multiple episodes of melt extraction–depletion, melt–rock interaction and fertilization of the Rheic Ocean mantle, *Gondwana Research*, v. 27, Issue 2, p. 612–628.

Dokuz, A., Uysal, İ., Kaliwoda, M., Karanlı, O., Ottley, C.J., Kandemir R., 2011; Early abyssal- and late SSZ-type vestiges of the Rheic oceanic mantle in the Variscan basement of the Sakarya Zone, NE Turkey: Implications for the sense of subduction and opening of the Paleotethys *Lithos*, v. 127, Issues 1–2, p. 176-191

- Dokuz, A., Uysal, İ., Siebel, W., Turan, M., Duncan, R., Akçay, M., 2013; Post-collisional adakitic volcanism in the eastern part of the Sakarya Zone, Turkey: evidence for slab and crustal melting, *Contributions to Mineralogy and Petrology*, v. 166, Issue 5, p. 1443-1468.
- Dursun, T., Arslan, M., 2011; Facies and petrochemical characteristics of the Tertiary aged Tekkeköy (Samsun) area volcanics, NE Turkey, *Mineralogical Magazine*, v. 75, issue 3, p. 712-795.
- Ekici, T., Colin, G., Macpherson, Oflu, N., Fontignie, D., 2014; Foreland Magmatism during the Arabia–Eurasia Collision: Pliocene–Quaternary Activity of the Karacadağ Volcanic Complex, SW Turkey *J. Petrology*, 55 (9): 1753-1777
- Ekici, T., Colin, G., Macpherson, Oflu, N., 2012; Polybaric melting of a single mantle source during the Neogene Siverek phase of the Karacadağ Volcanic Complex, SE Turkey *Lithos*, v. 146–147, p. 152-163
- Elitok, Ö., 2012; Geology, geochemistry and geodynamic implications of the mafic–ultramafic rocks from the northern part of the Antalya Complex, SW Turkey, *Tectonophysics*, v. 568-569 , p. 335-356.
- Elitok, Ö., Özdamar, Ş., Bacak, G., Uz, B., 2014; Geological, petrological, and geodynamical characteristics of the Karacaali Magmatic Complex (Kırıkkale) in the Central Anatolian Crystalline Complex, Turkey, *Turkish J. Earth Sci.*, v. 23, issue 6, p. 645-667.
- Erdoğan B., Akay E., Hasözbeğ A., 2011; Menderes Masifi’ ndeki (Batı Anadolu) Gnaysik Granitlerin Yerleşim Özellikleri Ve Masifin Tektonik Evrimindeki Yeri; *Yeni Arazi Bulguları Ve Yaş Tayinleri MTA Dergisi*, 142, 167-193
- Erkoyun, H., and Kadir, S., 2011; Mineralogy, micromorphology, geochemistry and genesis of a hydrothermal kaolinite deposit and altered Miocene host volcanites in the Hallaçlar area, Uşak, western Turkey *Clay Minerals*, v. 46, p. 421-448
- Erkül, F., Erkül, S. T., Ersoy, Y., Uysal, İ., Klötzli U., 2013; Petrology, mineral chemistry and Sr–Nd–Pb isotopic compositions of granitoids in the central Menderes metamorphic core complex: Constraints on the evolution of Aegean lithosphere slab *Lithos*, v. 180–181, p. 74-91
- Erkül, F., Erkül, S.T., Ersoy, E.Y., Uysal, İ., Klötzli, U., 2013; Petrology, mineral chemistry and Sr– Nd!Pb isotopic compositions of granitoids in the central Menderes metamorphic core complex: Constraints on the evolution of Aegean

lithosphere slab, Mineralogical Magazine, v. 77 issue 5, p. 1026-1057.

Erkül, T., S., Erkül, F., 2012; Magma interaction processes in syn-extensional granitoids: The Tertiary Menderes Metamorphic Core Complex, western Turkey Lithos, v. 142–143, p. 16-33

Erkül, S.T., 2012; Petrogenetic evolution of the Early Miocene Alaçamdağ volcano-plutonic complex, northwestern Turkey: implications for the geodynamic framework of the Aegean region, International Journal of Earth Sciences, v. 101, Issue 1, p. 197-219.

Ersoy, O., Atıcı, G., Aydar, E., Tatar, İ., Çelik, H.H., 2012. A more advantageous and reliable alternative method than widely used anisotropy of magnetic susceptibility (AMS) for determination of vent locations of ignimbrites: X-ray tomography (micro- CT). Skyscan User Meeting, Brussels, Belgium, 3-5 April 2012.

Ersoy, O., Atıcı, G., Robion, P., and Aydar, E., 2014. A More Advantageous and Reliable Alternative Method Than Widely Used Anisotropy of Magnetic Susceptibility (AMS) for Determination of Vent Locations of Ignimbrites: High Resolution X-Ray Tomography (MICRO-CT). 67th Turkish Geological Congress, April-2014.

Ersoy, O., Atıcı, G., Aydar, E., and Tatar, İ., 2012. A more advantageous and reliable alternative method than widely used anisotropy of magnetic susceptibility (AMS) for determination of vent locations of ignimbrites: High resolution x-ray tomography (micro-CT). EGU, Vienna, Austria, 22-27 April 2012.

Ersoy, O., Aydar, E., Şen, E., Atıcı, G., Tatar, İ., Çelik, H.H., 2011. Morphology of ash aggregates from a volcanic eruption (Zelve eruption) in Cappadocia-Central Anatolia, Turkey: An x-ray computed microtomography study. Skyscan User Meeting, Leuven, Belgium, 13-15 April 2011.

Ersoy, O., Şen, E., Atıcı, G., Aydar, E., Tatar, İ., Çelik, H.H., 2011. Changing morphology of accretionary lapilli further from the source (Zelve eruption, Cappadocia-Central Anatolia, Turkey). EGU, Vienna, Austria, 3-8 April 2011.

Ersoy, O., Şen, E., Aydar, E., Çubukçu, H.E., Ulusoy, İ., Ançel, A., Çiflikli, M., Atıcı, G., 2011. Eruption and emplacement dynamics of a cinder cone named Karnıyarık Tepe in Cappadocia region (Turkey). EGU, Vienna, Austria, 3-8 April 2011.

- Ersoy, O., Şen, E., Aydar, E., Tatar, İ., Çelik, H.H., Surface characterization of materials by micro-tomography and comparison with SEM stereoscopic imaging: A case study for volcanic ash particles. NanoTr7. İstanbul, Turkey, 27 June-1 July 2011.
- Ersoy, Y., Palmer, M. R., 2013; Eocene-Quaternary magmatic activity in the Aegean: Implications for mantle metasomatism and magma genesis in an evolving orogeny *Lithos*, v. 180–181, p. 5-24 E.
- Ersoy, Y.E., Dindi, F., Karaoğlu, Ö., Helvacı, C., 2012; Soma Havzası ve Çevresindeki Miyosen Volkanizmasının Petrografik ve Jeokimyasal Özellikleri, *Batı Anadolu, Türkiye Yerbilimleri*, 33 (1), 59-80
- Ersoy, Y.E., Helvacı, C., Palmer, M. R., 2011; Stratigraphic, structural and geochemical features of the NE–SW trending Neogene volcano-sedimentary basins in western Anatolia: Implications for associations of supra-detachment and transtensional strike-slip basin formation in extensional tectonic setting *Journal of Asian Earth Sciences*, v. 41, Issue 2, p. 159-183
- Ersoy, Y.E., Helvacı, C., Uysal, İ., Karaoğlu, Ö., Palmer, M.R., Dindi, F., 2012; Petrogenesis of the Miocene volcanism along the İzmir-Balıkesir Transfer Zone in western Anatolia, Turkey: Implications for origin and evolution of potassic volcanism in post-collisional areas *Journal of Volcanology and Geothermal Research*, v. 241–242, p. 21-38
- Ersoy, Y.E., Helvacı, C., Palmer, M.R., 2012; Petrogenesis of the Neogene volcanic units in the NE–SW-trending basins in western Anatolia, Turkey, *Contributions to Mineralogy and Petrology*, v. 163, Issue 3, p. 379-401.
- Ersoy, Y.E., Palmer, M.R., Uysal, İ., Gündoğan, İ., 2014; Geochemistry and petrology of the Early Miocene lamproites and related volcanic rocks in the Thrace Basin, NW Anatolia *Journal of Volcanology and Geothermal Research*, v. 283, p. 143-158
- Eyuboglu, Y., Keewook Yi, M.S., Bektaş, O., Kwon, S., 2012; Discovery of Miocene adakitic dacite from the Eastern Pontides Belt (NE Turkey) and a revised geodynamic model for the late Cenozoic evolution of the Eastern Mediterranean region *Lithos*, v. 146–147, p. 218-232
- Eyuboglu, Y., Santosh, M., Bektaş, O., Chung, S.L., 2011; Late Triassic subduction-related ultramafic–mafic magmatism in the Amasya region (eastern Pontides, N. Turkey): Implications for the ophiolite conundrum in Eastern Mediterranean

- Eyuboglu, Y., Santosh, M., Chung S.L., 2011; Crystal fractionation of adakitic magmas in the crust–mantle transition zone: Petrology, geochemistry and U–Pb zircon chronology of the Seme adakites, eastern Pontides, NE Turkey Lithos, v. 121, Issues 1–4, p. 151-166
- Eyüboğlu, Y., Chung, S.L., Santosh, M., Dudas, F., Akaryalı, E., 2011; Transition from shoshonitic to adakitic magmatism in the eastern Pontides, NE Turkey: Implications for slab window melting, Gondwana Research, v. 19, Issue 2, p. 413–429.
- Eyüboğlu, Y., Dudas, F.O., Santosh, M., Kwon, Y., Akaryalı, E., 2013; Petrogenesis and U–Pb zircon chronology of adakitic porphyries within the Kop ultramafic massif (Eastern Pontides Orogenic Belt, NE Turkey), Gondwana Research, v. 24, Issue 2, p. 742–766.
- Eyüboğlu, Y., Santosh, M., Dudas, F.O., Chung, S., Akaryalı, E., 2011; Migrating magmatism in a continental arc: Geodynamics of the Eastern Mediterranean revisited, Journal of Geodynamics, v. 52, Issue 1, p. 2–15.
- Eyüboğlu, Y., Santosh, M., Yi, K., Tüysüz, N., Korkmaz, S., Akaryalı, E., Dudas, F.O., Bektaş, O., 2014; The Eastern Black Sea-type volcanogenic massive sulfide deposits: Geochemistry, zircon U–Pb geochronology and an overview of the geodynamics of ore genesis, Ore Geology Reviews, v. 59, , p. 29–54.
- Genç, Ş. C., Kayacı, K., 2012; Adakite-Like Intrusive Rocks From the Bozüyük Area (NW Turkey) Yerbilimleri, 33 (1), 17-30
- Genç, Ş.C., Dönmez, M., Akçay, A.E., Altunkaynak, Ş., Eyüpoğlu, M., Ilgar, Y., 2012; Biga yarımadası Tersiyer volkanizmasının stratigrafik, petrografik ve kimyasal özellikleri. Yüzer, E. ve Tunay, G. (Editörler), Biga Yarımadasının genel ve ekonomik jeolojisi, MTA Özel Yayın Serisi, No: 28, shf: 121-162.
- Genç, Ş.C., Gülmez, F., Karacık, Z., Tuysuz, O., Prelevic, D., Roden, M.F., Hames, W.E., Billor, Z., 2014; Subduction-related High- to Ultrahigh-Potassic Rocks of the Ankara-Erzincan Suture Belt of Turkey: a geochemical and isotopic approach to source and petrogenesis. Geophysical Research Abstracts Vol. 16, EGU2014-14565-1, 2014 EGU General Assembly 2014.
- Genç, Ş.C., Gülmez, F., Keskin, M., Tüysüz, O., 2010; Armutlu-Almacık kuşağı (KB Anadolu) Oligo-Miyosen volkanizmasının petrolojik özellikleri ve kökeni. 63.

Türkiye Jeoloji Kurultayı, 5-9.Nisan.2010, Ankara, Bildiri Özetleri Kitabı, 248-249.

Genç, Ş.C., Gülmez, F., Keskin, M., Tüysüz, O., 2010; The missing part of NW Anatolia Oligo-Miocene Volcanic Belt: Almacık Mountain, New K-Ar age and isotopic and geochemical data. Tectonic Crossroads: Evolving Orogens of Eurasia-Africa-Arabia, GSA Meeting, 4-8. October.2010, METU, Ankara, p48.

Genç, Ş.C., Gülmez, F., Keskin, M., Tüysüz, O., İşseven, T., 2011.; Petrology of the Middle Eocene sub-volcanic association of western Pontides. Goldschmidt 2011, Prague, Mineralogical Magazine, Goldschmidt Conference Abstracts, volume 75, issue 3, p 905.

Genç, Ş.C., Gülmez, F., Tüysüz, O., Karacık, Z., Roden, M.F., Billor, M.Z., Hames, W.E., 2013; High to ultra high potassic alkaline volcanic belt along the Ankara-Erzincan suture belt (Northern Turkey): new geochemical and radiochronological data for its petrological aspects and implications for the late Cretaceous subduction of the Neotethys ocean. Geophysical Research Abstracts, Vol. 15, EGU2013-4607, EGU General Assembly 2013.

Genç, Ş.C., Kayacı, K., 2011; Bozüyük civarı (KB Türkiye) adakit benzeri intrüzif kayalarının petrolojisi ve tektonik konumları. 64. Türkiye Jeoloji Kurultayı, 25-29.Nisan.2011, Ankara, Bildiri Özleri Kitabı, s.150.

Genç, Ş.C., Kayacı, K., 2012; Adakite-like intrusive rocks from the Bozüyük area (NW Turkey). Yerbilimleri, Hacettepe Üniversitesi Yerbilimleri Uygulama ve Araştırma Merkezi Bülteni, 33(1), 17-30.

Genç, Ş.C., Tüysüz, O., Karacık, Z., Gülmez, F., Tüysüz, A., 2014; Ankara-Erzincan kenet kuşağı üzerinde yeralan Geç Kretase (?) yaşlı lösitli bazaltlar ile lamprofirlerin petrolojik evrimi ve tektonik anlamı. TÜBİTAK ÇAYDAG Projesi Proje No: 110Y088.

Gençalioğlu-Kuşçu, G., 2011; Geochemical characterization of a Quaternary monogenetic volcano in Erciyes Volcanic Complex: Cora Maar (Central Anatolian Volcanic Province, Turkey), International Journal of Earth Sciences, v. 100, Issue 8, p. 1967-1985.

Göçmengil, G., Karacık, Z., Genç, Ş.C., 2014; Almus volkaniklerinin (KD, Türkiye) jeolojik ve petrografik özellikleri. 67. Türkiye Jeoloji Kurultayı, 14-18.Nisan.2014, MTA, Ankara, Bildiri Özetleri, 476.

- Göçmengil, G., Karacık, Z., Genç, Ş.C., 2014; Geological and geochemical features of volcanic rocks from Yıldızeli region (Sivas, NE Turkey). 8th International Symposium on Eastern Mediterranean Geology, 13-17.October.2014, Muğla Sıtkı Koçman University, Turkey.
- Göz, E., Kadir, S., Gürel, A., Eren, M., 2014; Geology, mineralogy, geochemistry, and depositional environment of a Late Miocene/Pliocene fluviolacustrine succession, Cappadocian Volcanic Province, central Anatolia, Turkey, Turkish J. Earth Sci., v. 23, issue 4, p. 386-411.
- Grützner, T., Prelević, D., Akal C., 2013; Geochemistry and origin of ultramafic enclaves and their basanitic host rock from Kula Volcano, Turkey Lithos, v. 180–181, p. 58-73
- Gucer, M.A., Arslan, M., 2011; Mineral paragenesis and textural features of gneisses and amphibolites from Daday-Devrekani (Kastamonu, Turkey) Massif: Preliminary results, Mineralogical Magazine, v. 75, issue 3, p. 878-961.
- Gül, M., Gürbüz, K., Cronin, B. T., 2011; Provenance of the northern part of the Kahramanmaraş Peripheral Foreland Basin (Miocene, S Turkey) Journal of Asian Earth Sciences, v. 40, Issue 2, p. 475-495
- Güllü, B., Kadioğlu, Y.K, Zoroğlu, O., Koralay, T., Deniz, K., Kılıç, C.O., 2013; Geochemical Characteristic of Felsic Dykes Within the Karakaya (Kaymaz) Granite Eskişehir, Turkey, Mineralogical Magazine, v. 77 issue 5, p. 1125-1238.
- Güllü, B., Kadioğlu, Y.K., 2011; Geochronology of Cenozoic intrusive rocks of NW Anatolia: Topkaya-Eskişehir, Turkey, Mineralogical Magazine, v. 75, issue 3, p. 878-961.
- Gülmez, F., Genç, C., Prelevic, D., 2014; Petrology and geochemistry of late Cretaceous lamprophyric rocks from North Anatolian ophiolitic melange-Turkey. Geophysical Research Abstracts Vol. 16, EGU2014-14914, 2014 EGU General Assembly 2014.
- Gülmez, F., Genç, Ş.C., Karacık, Z., Tüysüz, O., 2014; Kalecik bölgesi geç Kretase yaşlı potasik-ultrapotasik kayaları: Klinopiroksen kimyasına bağlı kökensel yaklaşımlar. 67. Türkiye Jeoloji Kurultayı, 14-18.Nisan.2014, MTA, Ankara, Bildiri Özetleri, 488.
- Gülmez, F., Genç, Ş.C., Keskin, M., Tüysüz, O., 2013; A post-collision slab-breakoff model for the orgin of the Middle Eocene magmatic rocks of the Armutlu-

- Almacık belt, NW Turkey and its regional implications. In: Robertson, A.H.F., Parlak, O., Ünlügenc, U.C. (eds), Geological Development of Anatolia and the Easternmost Mediterranean Region, Geological Society, London, Special Publications 372, 107-139.<http://dx.doi.org/10.1144/SP372.12>.
- Gülmez, F., Genç, Ş.C., Prelevic, D., 2014; Amasya ve Kalecik civarı geç Kretase yaşlı alkali volkanik kayalarında taze lösit bulgusu. 67. Türkiye Jeoloji Kurultayı, 14-18.Nisan.2014, MTA, Ankara, Bildiri Özetleri, 478.
- Gülmez, F., Genç, Ş.C., Prelevic, D., 2014; Heterogeneous mantle source dynamics of Late Cretaceous Ultrapotassic Rocks related with the subduction of Neo-Tethys. 8th International Symposium on Eastern Mediterranean Geology, 13-17.October.2014, Muğla Sıtkı Koçman University, Turkey.
- Gülmez, F., Genç, Ş.C., Tüysüz, O., Karacık, Z., Roden, M.F., Billor, M.Z., Hames, W.E., 2013; Geochemistry and petrogenesis of the late Cretaceous potassic-alkaline volcanic rocks from the Amasya Region (northern Turkey). Geophysical Research Abstracts, Vol. 15, EGU2013-9833, EGU General Assembly 2013.
- Günay K., Çolakoğlu A. R. ve Çakır, Ü., 2012; Yüksekova Kompleksinde (Özalp - Van, Türkiye) Peridotitleri Kesen Diyabaz Daykların Jeokimyasal Özellikleri ve Rodenjitleşme MTA Dergisi, 144, 1-22
- Gürsoy, H., Tatar, O., Piper, J.D.A., Koçbulut, F., Akpınar, Z., Huang, B., Roberts, A.P., Mesci, B.L., 2011; Palaeomagnetic study of the Kepezdağ and Yamadağ volcanic complexes, central Turkey: Neogene tectonic escape and block definition in the central-east Anatolides, Journal of Geodynamics, v. 51, Issue 5, p. 308–326.
- Hakyemez, H.Y., Göktaş, F., Erkal, T., 2013; Gediz Grabeninin Kuvaterner Jeolojisi ve Evrimi Türkiye Jeoloji Bülteni Cilt 56, Sayı 2
- Hasözbe, A., 2011; Isotopic and geodynamic implications of progressive magmatism in W. Anatolia (Turkey), Mineralogical Magazine, v. 75, issue 3, p. 962-1075.
- Hasözbe, A., Erdoğan, B., Satır, M., Siebel, W., Akay, E., Doğan, G.D., Taubald, H., 2012; Al-in-Hornblende Thermobarometry and Sr-Nd-O-Pb Isotopic Compositions of the Early Miocene Alaçam Granite in NW Anatolia (Turkey), Turkish J. Earth Sci., v. 21, issue 1, p. 37-52.
- Hässig, M., Rolland, Y., Sosson, M., Galoyan, G., Müller, C., Avagyan, A., Sahakyan,

- L., 2013; New structural and petrological data on the Amasia ophiolites (NW Sevan–Akera suture zone, Lesser Caucasus): Insights for a large-scale obduction in Armenia and NE Turkey, *Tectonophysics*, v. 588, p. 135-153.
- Hatipođlu, Z.N., Temel, A., 2011; Mineralogical and geochemical characteristics of Emet borate basin, Kütahya, Western Anatolia, Turkey, *Mineralogical Magazine*, v. 75, issue 3, p. 962-1075.
- Işık, V., 2013; Discussion on geochemical constrains on the genesis of collision-related intrusive rocks from western Anatolia, Turkey, *International Journal of Earth Sciences*, v. 102, Issue 1, p. 381.
- İgnimbritlerin kaynak bölgelerinin tayininde sıkça kullanılan manyetik hassasiyet anizotropisi (AMS) yöntemine daha avantajlı ve güvenilir bir alternatif metod: Yüksek çözünürlükte x-ışınları tomografisi (mikro-CT). Tübitak Projesi.
- İnan, S., Pabuçcu, Z., Kulak, F., Ergintav, S., Tatar, O., Altunel, E., Akyüz, S., Tan, O., Seyis, C., Çakmak, R., Saatçılar, R., Eyidođan, H., 2012; Microplate boundaries as obstacles to pre-earthquake strain transfer in Western Turkey: Inferences from continuous geochemical monitoring *Journal of Asian Earth Sciences*, v. 48, p. 56-71
- Kadiođlu, Y.K., 2013; Diamond Bearing Mantle Xenoliths in Alkaline Basalts: Karacada! Volcano, South East Anatolia, Turkey, *Mineralogical Magazine*, v. 77 issue 5, p. 1414-1534.
- Kadiođlu, Y.K., Koralay, T., Zorođlu, O., Güllü, B., Akçe, M.A., Deniz, K., Yıldırım, B., 2011; Differentiation of ophiolitic and nonophiolitic gabbros using confocal Raman spectroscopy: Central Anatolia Turkey, *Mineralogical Magazine*, v. 75, issue 3, p. 1133-1260.
- Kamacı, O., Altunkaynak, S., 2011; Petrogenetic implications of two contrasting granite types in the Çataldag Plutonic Complex, NW Turkey, *Mineralogical Magazine*, v. 75, issue 3, p. 1133-1260.
- Kaplan, D., Aslan, Z., Chen, B., 2013; SHRIMP U–Pb zircon dating, geochemical and petrographical characteristics of calc-alkaline Early Miocene "apçı volcanics around Balıkesir (W Turkey), *Mineralogical Magazine*, v. 77 issue 5, p. 1414-1534.
- Karacık Z., Genç, Ş.C., Göçmengil, G., 2012; Yıldızeli (Sivas) ve Almus (Tokat) ilçeleri arasında yer alan Senozoyik yaşı! Magmatik birimlerin petrojenezi ve

bölgenin jeotektonik evriminin araştırılması. TÜBİTAK ÇAYDAG Proje no: 112Y120.

Karacık, Z., and Genç, S.C., 2014; Volcano-stratigraphy of the extension-related silicic volcanism of the Çubukludağ Graben, western Turkey: an example of generation of pyroclastic density currents Geological Magazine, v. 151, p. 492-516

Karacık, Z., Genç, Ş.C., 2014; Volcano-stratigraphy of the extension-related silicic volcanism of the Çubukludağ Graben, western Turkey: an example of generation of pyroclastic density currents, Geological Magazine, v. 151, p. 492-516.

Karacık, Z., Genç, Ş.C., Gülmez, F., 2013; Petrochemical features of Miocene volcanism around the Çubukludağ graben and Karaburun peninsula, western Turkey: Implications for crustal melting related silicic volcanism Journal of Asian Earth Sciences, v. 73, p. 199-217

Karacık, Z., Genç, Ş.C., 2011; Volcano-stratigraphy of the extension-related silicic volcanism in the Çubukludağ graben, western Turkey: implications for generation of the phreatomagmatic eruptions triggered by dome emplacement. Geophysical Research Abstracts Vol. 13, EGU2011-2990, 2011, EGU General Assembly 2011.

Karacık, Z., Genç, Ş.C., 2012; Petrochemistry of the Cumaovası volcanics; implications for extension related silicic volcanism in the west-central Anatolia, Turkey. GSA Annual Meeting in Charlotte (4–7 November 2012).

Karacık, Z., Genç, Ş.C., 2013; Depositional processes of the Kuner ignimbrite from the Çubukludağ graben, western Turkey: implications for generation of the phreatomagmatic eruptions triggered by dome emplacement. IAVCEI 2013 Scientific Assembly, July 20-24, Kagoshima, Japan. Abstracts, 974.

Karadağ M. Z., 2014; Geochemistry, provenance and tectonic setting of the Late Cambrian–Early Ordovician Seydişehir Formation in the Çaltepe and Fele areas, SE Turkey Chemie der Erde - Geochemistry, v. 74, Issue 2, p. 205-224

Karakaya, N., Karakaya, M.Ç., 2011; Mineralogical and chemical variations in kaolin and alunite deposits in vicinity of the Aksaray region (Central Anatolia, Turkey), Mineralogical Magazine, v. 75, issue 3, p. 1133-1260.

Karakus, M., 2011; Function identification for the intrinsic strength and elastic

properties of granitic rocks via genetic programming (GP) *Computers & Geosciences* v. 37, Issue 9, p. 1318–1323

Karaođlan, F., Parlak, O., Klötzli, U., Thöni, M., Koller, F., 2013; U–Pb and Sm–Nd geochronology of the Kızıldağ (Hatay, Turkey) ophiolite: implications for the timing and duration of suprasubduction zone type oceanic crust formation in the southern Neotethys, *Geological Magazine*, v. 150, p. 283-299.

Karaođlan, F., Parlak, O., Klötzli, U., Thöni, M., and Koller, F., 2013; U–Pb and Sm–Nd geochronology of the Kızıldağ (Hatay, Turkey) ophiolite: implications for the timing and duration of suprasubduction zone type oceanic crust formation in the southern Neotethys *Geological Magazine*, v. 150, p. 283-299

Karaođlu Ö., 2014; Tectonic controls on the Yamanlar volcano and Yuntdağı volcanic region, western Turkey: Implications for an incremental deformation *Journal of Volcanology and Geothermal Research*, v. 274, p. 16-33

Karaođlu, Ö., Helvacı, C., 2012; Growth, destruction and volcanic facies architecture of three volcanic centres in the Miocene Uşak–Güre basin, western Turkey: Subaqueous–subaerial volcanism in a lacustrine setting *Journal of Volcanology and Geothermal Research*, v. 245–246, p. 1-20

Karaođlu, Ö., Helvacı, C., 2014; Isotopic evidence for a transition from subduction to slab-tear related volcanism in western Anatolia, Turkey *Lithos*, v. 192–195, p. 226-239

Karslı, O., Caran, Ş., Dokuz, A., Çoban, H., Chen, B., Kandemir, R., 2012; A-type granitoids from the Eastern Pontides, NE Turkey: Records for generation of hybrid A-type rocks in a subduction-related environment, *Tectonophysics*, v. 530-531, p. 208-224.

Karslı, O., Dokuz, A., Kaliwoda, M., Uysal, İ., Aydın, F., Kandemir, R., Fehr, K.T., 2014; Geochemical fingerprints of Late Triassic calc-alkaline lamprophyres from the Eastern Pontides, NE Turkey: A key to understanding lamprophyre formation in a subduction-related environment *Lithos*, v. 196–197, p. 181-197

Karslı, O., Dokuz, A., Uysal, İ., Ketenci, M., Chen, B., 2012; Kandemir, R., Deciphering the shoshonitic monzonites with I-type characteristic, the Sıldağı pluton, NE Turkey: Magmatic response to continental lithospheric thinning *Journal of Asian Earth Sciences*, v. 51, p. 45-62

Karslı, O., Ketenci, M., Uysal, İ., Dokuz, A., Aydın, F., Chen, B., Kandemir, R.,

- Wijbrans J., 2011; Adakite-like granitoid porphyries in the Eastern Pontides, NE Turkey: Potential parental melts and geodynamic implications *Lithos*, v. 127, Issues 1–2, p. 354-372
- Kaygusuz, A., Arslan, M., Siebel, W., Sipahi, F., İlbeyli, N., Temizel, İ., 2014; LA-ICP MS zircon dating, whole-rock and Sr–Nd–Pb–O isotope geochemistry of the Camiboğazı pluton, Eastern Pontides, NE Turkey: Implications for lithospheric mantle and lower crustal sources in arc-related I-type magmatism *Lithos*, v. 192–195, p. 271-290
- Kaygusuz, A., Arslan, M., Siebel, W., Şen, C., 2011; Geochemical and Sr-Nd Isotopic Characteristics of Post-Collisional Calc-Alkaline Volcanics in the Eastern Pontides (NE Turkey), *Turkish J. Earth Sci.*, v. 20, issue 1, p. 137-159.
- Kaygusuz, A., Şen C., 2011; Calc-alkaline I-type plutons in the eastern Pontides, NE Turkey: U–Pb zircon ages, geochemical and Sr–Nd isotopic compositions *Chemie der Erde - Geochemistry*, v. 71, Issue 1, p. 59-75
- Kaypak, B., Gökkaya, G., 2012; 3-D imaging of the upper crust beneath the Denizli geothermal region by local earthquake tomography, western Turkey *Journal of Volcanology and Geothermal Research*, v. 211–212, p. 47-60
- Kazancı, N., Boyraz, S., Özkul, M., Alçiçek, M.C., Kadioğlu, Y.K., 2012; Late Holocene terrestrial tephra record at western Anatolia, Turkey: Possible evidence of an explosive eruption outside Santorini in the eastern Mediterranean, *Global and Planetary Change*, v. 80-81, p. 36–50.
- Kele, S., Özkul, M., Gökgöz, A., Shen, C.C., Forizs, I., Baykara, M.O., Alçiçek, M.C., 2011; Geochemical study and U/Th dating of the Akköy fissure ridge travertine (SW-Turkey): Paleoclimatic and paleoseismic interpretations, *Mineralogical Magazine*, v. 75, issue 3, p. 1133-1260.
- Keskin, M., Lebedev, V., Oyan, V.A., Chugaev, A., Genç, Ş.C., Sharkov, E.V., Ünal, E., Aysal, N., 2011; Magmatic Evolution of the Eastern Anatolian High Plateau, E Turkey. *Goldschmidt 2011*, Prague, *Mineralogical Magazine*, *Goldschmidt Conference Abstracts*, volume 75, issue 3, p 1176.
- Keskin, M., Oyan, V., Lebedev, V.A., Chugaev, A., Genç, Ş.C., Sharkov, E.V., Ünal, E., Aysal, N., 2011; Magmatic evolution of the Eastern Anatolian High Plateau, E. Turkey, *Mineralogical Magazine*, v. 75, issue 3, p. 1133-1260.
- Keskin, M., Oyan, V., Lebedev, V.A., Chugaev, A.V., Ünal, E., Sharkov, E.V., Genç,

- Ş.C.,Aysal, N., Duru, O., 2012; Doğu Anadolu Neovolkanik provensiyasında petrolojik süreçlerin zaman ve mekan içinde değişimleri ve bunların jeodinamik anlamı. V. Jeokimya Sempozyumu, 23-25 Mayıs 2012, Pamukkale Üniversitesi.
- Keskin, M., Oyan, V., Lebedev, V.A., Sharkov, E.V., Chugaev, A.V., Ünal, E., Genç, Ş.C.,Aysal, N., 2012; Doğu Anadolu'nun Magmatik Ve Jeodinamik Evrimi. 65. Türkiye Jeoloji Kurultayı, 2-6.Nisan.2012, MTA, Ankara, Bildiri Özleri Kitabı, 372-373.
- Keskin, M., Oyan, V., Sharkov, E., Lebedev, V.A., Chugaev, A.V., Genç, Ş.C., Ünal, E., Aysal, N., Duru, O., Kavak, O., 2013; Magmatism and geodynamics of Eastern Turkey. Geophysical Research Abstracts Vol. 15, EGU2013-12874-2, 2013 EGU General Assembly 2013.
- Keskin, M., Oyan, V., Genç, Ş.C., Aysal, N., Ünal, E., 2014; Ağırkaya kalderasının magma odası süreçlerinin petrolojik modellemesi, Doğu Anadolu. 67. Türkiye Jeoloji Kurultayı, 14-18.Nisan.2014, MTA, Ankara, Bildiri Özetleri, 454.
- Keskin, M., Oyan, V., Genç, Ş.C., Ünal, E., Aysal, N., 2013; Doğu Anadolu çarpışma zonunda yeni keşfedilen dev bir resurgent kaldera: Ağırkaya kalderasının petrolojisi ve jeokimyası. 66. Türkiye Jeoloji Kurultayı. Bildiriler. 1-5.Nisan.2013, ODTÜ Kültür ve Kongre Merkezi, Ankara.
- Keskin, M., Sharkov, E.V., Lebedev, V.A., Chugaev, A.V., Oyan, V., Genç, Ş.C., Ünal, E., Aysal, N., 2012; Magmatism and Geodynamics of Eastern Turkey. Geophysical Research Abstracts V. 14, EGU2012-12748-2,2012.
- Keskin, M., Genç, Ş.C., Özeren, M.S., Aysal, N., Şaroğlu, F., Karaoğlu, Ö., Özdemir, Y., Ünal, E., Göğüş, O., 2013; Tectono-magmatic processes across the Arabian-Eurasian collision zone and their geodynamic significance: an integrated geological, petrological, geochemical and geochronological study of the post-collisional Cenozoic volcanic units displaying a transition from orogenic to anorogenic nature across a geotraverse from Caucasus to Arabian foreland. TÜBİTAK-RFBR (Rusya Bilimler Akademisi) Ortak Projesi Proje No: 108Y222.
- Koçak, K., Zedef, V., Kansun, G., 2011; Magma mixing/mingling in the Eocene Horoz (Nigde) granitoids, Central southern Turkey: evidence from mafic microgranular enclaves, Mineralogy and Petrology, v. 103, 1-4, p. 149-167.
- Koçbulut, F., Akpınar, Z., Tatar, O., Piper, J.D.A., Roberts, A.P., 2013; Palaeomagnetic study of the Karacadağ Volcanic Complex, SE Turkey:

Monitoring Neogene anticlockwise rotation of the Arabian Plate, *Tectonophysics*, v. 608, p. 1007-1024.

Köksal, S., Toksoy-Köksal, F., Goncuoglu, M.C., Moller, A., Gerdes, A., Frei, D., 2013; Crustal source of the Late Cretaceous Satansarı monzonite stock (central Anatolia-Turkey) and its significance for the Alpine geodynamic evolution. *Journ Geodyn*, 65, 82– 93.

Koralay, T., Kadioğlu, Y.K., 2011; Monitoring of plagiogranite of the Yeşilova Ophiolite: Geochemistry and confocal Raman spectroscopy, Southwest Anatolia, Turkey, *Mineralogical Magazine*, v. 75, issue 3, p. 1133-1260.

Koralay, T., Kadioğlu, Y.K., Jiang, S.Y., Deniz, K., Güllü , B., 2013; Origin of High-K Ignimbrite in the Miocene Volcanism Surrounding Uşak Region (Western Turkey): Rb-Sr, Sm-Nd Isotopic Evidence, *Mineralogical Magazine*, v. 77 issue 5, p. 1414-1534.

Koralay, T., Kadioglu, Y.K., 2011; Peter Davis Weak compositional zonation in a silicic magmatic system: Incesu ignimbrite, Central Anatolian Volcanic Province (Kayseri – Turkey) *Journal of Asian Earth Sciences*, v. 40, Issue 1, p. 371-393

Koralay, O.E., Candan, O., Chen, F., Akal, C., Oberhänsli, R., Satir, M., Dora, O.Ö., 2012; Pan-African magmatism in the Menderes Massif: geochronological data from leucocratic tourmaline orthogneisses in western Turkey, *International Journal of Earth Sciences*, v. 101, Issue 8, p. 2055-2081.

Kozlu, H., Rudashevsky, V., 2013; Petrogenesis of mafic-ultramafic rocks from the Berit metaophiolite massif: implications for REE, PGE, base metal and Al-rich chromitite composition, *Mineralogical Magazine*, v. 77 issue 5, p. 1414-1534.

Köksal, S., Möller, A., Göncüoğlu, M.C., Frei, D., Gerdes, A., 2012; Crustal homogenization revealed by U–Pb zircon ages and Hf isotope evidence from the Late Cretaceous granitoids of the Ağaören intrusive suite (Central Anatolia/Turkey), *Contributions to Mineralogy and*, v. 163, Issue 4, p. 725-743.

Köksal, S., Toksoy-Köksal, F., Göncüoğlu, M.C., Möller, A., Gerdes, A., Frei, D., 2013; 3.8 Ga zircons sampled by Neogene ignimbrite eruptions in Cent. Anatolia: Comment. *Geology*, 42, e307.

Köprübaşı, N., Güçtekin, A., Çelebi, D., Kirmaci M. Z., 2014; Mineral chemical constraints on the petrogenesis of mafic and intermediate volcanic rocks from the Erciyes and Hasandağ volcanoes, Central Turkey *Chemie der Erde* -

- Kumral, M., Budakoğlu, M., 2013; Organic genesis of the sulphur occurrences and their relationship with black shales in the Isparta Region, SW, Turkey, *Mineralogical Magazine*, v. 77 issue 5, p. 1414-1534.
- Kuşcu, İ., Tosdal, R.M., Gencalioglu-Kuşcu, G., Friedman, R., and Ullrich, T.D., 2013; Late Cretaceous to Middle Eocene Magmatism and Metallogeny of a Portion of the Southeastern Anatolian Orogenic Belt, East-Central Turkey *Economic Geology*, v. 108, p. 641-666
- Külah, T., Kadir, S., Gürel, A., Eren, M., and Önalgil, N., 2014; Minerology, Geochemistry, And Genesis Of Mudstones in The Upper Miocene Mustafapaşa Member of The Ürgüp Formation in The Cappadocia Region, Central Anatolia, *Turkey Clays and Clay Minerals*, v. 62, p. 267-285
- Kürkçüoğlu, B., Furman, T., Pickard, M., Şen, E., Hanan, B., Şen, P., Sayit, K., Yürür, T., 2013; Isotopic and Geochemical Constraints on the Origin of PostCollisional Mafic Tholeiites from Erkilet, Central Anatolia, *Mineralogical Magazine*, v. 77 issue 5, p. 1414-1534.
- Lepetit, P., Viereck, L., Piper, J.D.A., Sudo, M., Gürel, A., Çopuroğlu, İ., Gruber, M., Mayer, B., Koch, M., Tatar, O., Gürsoy H., 2014; $^{40}\text{Ar}/^{39}\text{Ar}$ dating of ignimbrites and plinian air-fall layers from Cappadocia, Central Turkey: Implications to chronostratigraphic and Eastern Mediterranean palaeoenvironmental record *Chemie der Erde - Geochemistry*, v. 74, Issue 3, p. 471-488
- Lustrino, M., Keskin, M., Mattioli, M., Kavak, O., 2012; Heterogeneous mantle sources feeding the volcanic activity of Mt. Karacadağ (SE Turkey) *Journal of Asian Earth Sciences*, v. 46, p. 120-139
- Medard, E., Le Pennec, J.L., Francomme, J.E., Temel, A., Nauret, F., 2013; Reconstructing the magma feeding system of the Cappadocian ignimbrites (Turkey) through amphibole thermobarometry, *Mineralogical Magazine*, v. 77 issue 5, p. 1661-1817.
- Mehmet Keskin, Vladimir A. Lebedev, Evgenii V. Sharkov, Andrey V. Chugaev, Vural Oyan, Esin Ünal, Şükrü Can Genç, Namık Aysal, Y. Özdemir, Özgür Karaoğlu, M. S. Özeren, 2011; Kafkasya'dan Arap ön-ülkesine uzanan bir jeotravers boyunca çarpışma kökenli Senozoik volkanitlerinin jeolojik, petrolojik, jeokimyasal ve jeokronolojik incelemesine ait ilk bulgular. 64. Türkiye Jeoloji Kurultayı, 25-29.Nisan.2011, Ankara, Bildiri Özleri Kitabı, s.172-173.

- Mikes, T., Mulch, A., Schemmel, F., Cosentino, D., Rojay, B., and Aydar, E., 2012. Late Miocene Central Anatolian uplift and orographic rainout from stable hydrogen and oxygen isotope records. Goldschmitt Conference abstract, Mineralogical Magazine, p. 2107.
- Mutlu, H., Aldanmaz, E., Stuart, F.M., Aral, D., Güleç, N., Hilton, D.R., 2013; Helium isotope compositions of geothermal fluids and alkaline volcanics in Turkey: A comparative assessment for crust-mantle Dynamics, Mineralogical Magazine, v. 77 issue 5, p. 1661-1817.
- Mutlu, H., Güleç, N., Hilton, D.R., Aydın, H., Halldórsson, S.H., 2012; Spatial variations in gas and stable isotope compositions of thermal fluids around Lake Van: Implications for crust–mantle dynamics in eastern Turkey, Chemical Geology, v. 300-301, p. 165-176.
- Oyan, V., Keskin, M., Özdemir, Y., 2013; Geochemistry and Petrology of the Tımar basaltic volcanism in the northeast of Lake Van, Mineralogical Magazine, v. 77 issue 5, p. 1869-1909.
- Oyman, T., Özgenç, İ., Tokcaer, M., Akbulut, M., 2013; Petrology, geochemistry, and evolution of the iron skarns along the northern contact of the Eğrigöz Plutonic Complex, Western Anatolia, Turkey, Turkish J. Earth Sci., v. 22, issue 1, p. 61-97.
- Ozen, S., Goncuoglu, M.C., 2012; Origin of analcime in the Neogene Arikli Tuff, Biga Peninsula, NW Turkey. *Neues Jahrbuch für Mineralogie - Abhandlungen*, 189, 21-34.
- Özdamar, Ş., Billor, M.Z., Sunal, G., Esenli, F., Roden, M.F., 2013; First U–Pb SHRIMP zircon and $^{40}\text{Ar}/^{39}\text{Ar}$ ages of metarhyolites from the Afyon–Bolkardag Zone, SW Turkey: Implications for the rifting and closure of the Neo-Tethys, Gondwana Research, v. 24, Issue 1, p. 377–391.
- Özdemir, Y., Blundy, J., Güleç, N., 2011; The importance of fractional crystallization and magma mixing in controlling chemical differentiation at Süphan stratovolcano, eastern Anatolia, Turkey, Contributions to Mineralogy and Petrology, v. 162, Issue 3, p. 573-597.
- Özdemir, Y., Güleç, N., 2014; Geological and Geochemical Evolution of the Quaternary Süphan Stratovolcano, Eastern Anatolia, Turkey: Evidence for the Lithosphere–Asthenosphere Interaction in Post-Collisional Volcanism J. Petrology 55 (1): 37-62

- Özdemir, Y., Güleç, N., Blundy, J., 2013; Effect of Magma Mixing on the evolution of the intermediate members of Süphan Volcanics: Eastern Turkey, *Mineralogical Magazine*, v. 77 issue 5, p. 1869-1909.
- Özen, T., Bülbül, A., Tarcan, G., 2012; Reservoir and hydrogeochemical characterizations of geothermal fields in Salihli, Turkey *Journal of Asian Earth Sciences*, v. 60, p. 1-17
- Özpinar, Y., Semiz, B., and Schroeder, P.A., 2013; Zeolithes In Mafic Pyroclastic Rocks From The Sandıklı - Afyonkarahisar Region, Turkey, *Clays and Clay Minerals*, v. 61, p. 177-192
- Öztüfekçi-Önal, A., 2014; Güneyindeki Tersiyer Volkanitlerinin Petrografisi ve Jeokimyası. Tunceli Üniversitesi BAP Birimi, Proje No: YLTUB011-18, Proje Yöneticisi.
- Öztüfekçi-Önal, A., 2014-in progress; Tunceli Civarındaki Tersiyer Volkanizmasının Petrojenik-Jeodinamik Evrimi ve Doğu Anadolu Yığılım Karmaşası Üzerindeki Volkanizma İle İlişkisi. TÜBİTAK-ÇAYDAG Proje No: 112Y101.
- Öztürk, Y.Y., Helvacı, C., Satır, M., 2012; Geochemical and Isotopic Constraints on Petrogenesis of the Beypazarı Granitoid, NW Ankara, Western Central Anatolia, Turkey, *Turkish J. Earth Sci.*, v. 21, issue 1, p. 53-77.
- Özvan, A., Oyan, V., 2013; The geochemical evolution of lateral and vertical direction of Delihalil volcano (Yumurtalık, Turkey), *Mineralogical Magazine*, v. 77 issue 5, p. 1869-1909.
- Parlak, O., Karaoğlan, F., Rızaoğlu, T., Klötzli, U., Koller, F., Billor, Z., 2013; U–Pb and ^{40}Ar – ^{39}Ar geochronology of the ophiolites and granitoids from the Tauride belt: Implications for the evolution of the Inner Tauride suture, *Journal of Geodynamics*, v. 65, p. 22–37.
- Piper, J.D.A., Koçbulut, F., Gürsoy, H., Tatar, O., Viereck, L., Lepetit, P., Roberts, A.P., Z. Akpınar Z., 2013; Palaeomagnetism of the Cappadocian Volcanic Succession, Central Turkey: Major ignimbrite emplacement during two short (Miocene) episodes and Neogene tectonics of the Anatolian collage *Journal of Volcanology and Geothermal Research*, v. 262, p. 47-67
- Platevoet, B., Elitok, Ö., Guillou, H., Bardintzeff, J. M., Yagmurlu, F., Nomade, S., Poisson, A., Deniel, C., Özgür N., 2014; Petrology of Quaternary volcanic rocks and related plutonic xenoliths from Gölcük volcano, Isparta Angle, Turkey:

Origin and evolution of the high-K alkaline series *Journal of Asian Earth Sciences*, v. 92, p. 53-76

Prelević, D., Akal, C., Foley, S. F., Romer, L., Stracke, A., P. Van Den, Bogaard, 2012; Ultrapotassic Mafic Rocks as Geochemical Proxies for Post-collisional Dynamics of Orogenic Lithospheric Mantle: the Case of Southwestern Anatolia, Turkey. *J. Petrology* 53 (5): 1019-1055

Revan, M.K., Genç, Y., Maslennikov, V.V., Maslennikova, S.P., Large, R.R., Danyushevsky, L.V., 2014; Mineralogy and trace-element geochemistry of sulfide minerals in hydrothermal chimneys from the Upper-Cretaceous VMS deposits of the eastern Pontide orogenic belt (NE Turkey), *Ore Geology Reviews*, v. 63, p. 129–149.

Robertson, A. H.F., Ustaömer, T., 2011; Role of tectonic-sedimentary melange and Permian–Triassic cover units, central southern Turkey in Tethyan continental margin evolution *Journal of Asian Earth Sciences*, v. 40, Issue 1, p. 98-120

Saka, S., Uysal, İ., Akmaz, R. M., Kaliwoda, M., Hochleitner, R., 2014; The effects of partial melting, melt–mantle interaction and fractionation on ophiolite generation: Constraints from the late Cretaceous Pozanti-Karsanti ophiolite, southern Turkey *Lithos*, v. 202–203, p. 300-316

Saka, S., Uysal, İ., Akmaz, R.M., Kalieoda, M., 2013; Melting history of the Pozanti-Karsanti ophiolite, Turkey: Implications from whole-rock and mineral compositions, *Mineralogical Magazine*, v. 77 issue 5, p. 2018-2296.

Sarıkaya M.A., 2012; Recession of the ice cap on Mount Ağrı (Ararat), Turkey, from 1976 to 2011 and its climatic significance *Journal of Asian Earth Sciences*, v. 46, p. 190-194

Sarıkaya, M.A., Çiner, A., Zreda, M., 2015; Fairy chimney erosion rates on Cappadocia ignimbrites, Turkey: Insights from cosmogenic nuclides, *Geomorphology*, v. 234, p. 182–191.

Sayıt, K., Göncüoğlu, M.C., 2013; Geodynamic evolution of the Karakaya Mélange Complex, Turkey: A review of geological and petrological constraints, *Journal of Geodynamics*, v. 65, p. 56–65.

Schmincke, H.U., Sumita, M., 2014; Impact of volcanism on the evolution of Lake Van (eastern Anatolia) III: Periodic (Nemrut) vs. episodic (Süphan) explosive eruptions and climate forcing reflected in a tephra gap between ca. 14 ka and

ca. 30 ka *Journal of Volcanology and Geothermal Research*, v. 285, p. 195-213

Schmitt, A. K., Danişik, M., Aydar, E., and Lovera, O.M., 2013. Identifying the Volcanic Eruption Depicted in a Neolithic Painting at Çatalhöyük (Turkey). *GSA Meeting, Geologic Hazards in Archaeological Contexts, Geological Society of America Abstracts with Programs*. Vol. 45, No. 7.

Schmitt, A. K., Danişik, M., Aydar, E., Lovera, O.M., 2014. Identifying the Volcanic Eruption Depicted in a Neolithic Painting at Çatalhöyük (Turkey). *PLOS ONE*, January, Volume 9, Issue 1, e84711.

Schmitt, A.K., Danişik, M., Siebel, W., Elitok, Ö., Chang, Y.W., Shen, C.C., 2014; Late Pleistocene zircon ages for intracaldera domes at Gölcük (Isparta, Turkey) *Journal of Volcanology and Geothermal Research*, v. 286, p. 24-29

Schmitt, A.K., Danişik, M., Evans, N.J., Siebel, W., Kiemele, E., Aydın, F., Harvey, J.C., 2011; Acigöl rhyolite field, Central Anatolia (part 1): high-resolution dating of eruption episodes and zircon growth rates, *Contributions to Mineralogy and Petrology*, v. 162, Issue 6, p. 1215-1231.

Seghedi, I., Ersoy, Y. E., Helvacı C., 2013; Miocene–Quaternary volcanism and geodynamic evolution in the Pannonian Basin and the Menderes Massif: A comparative study *Lithos*, v. 180–181, p. 25-42

Seghedi, I., Ersoy, Y. E., Helvacı C., 2014; Corrigendum to “Miocene–Quaternary volcanism and geodynamic evolution in the Pannonian Basin and the Menderes Massif: A comparative study [*Lithos* 180–181 (2013) 25–42]” *Lithos*, v. 190–191, p. 522

Semiz, B., Çoban, H., Roden, M. F., Özpınar, Y., Flower, M. F. J., 2012; McGregor H., Mineral composition in cognate inclusions in Late Miocene–Early Pliocene potassic lamprophyres with affinities to lamproites from the Denizli region, Western Anatolia, Turkey: Implications for uppermost mantle processes in a back-arc setting *Lithos*, v. 134–135, p. 253-272

Sharp, W.E., Mittwede, S.K., 2011; Late-medieval plagioclase-titanaugite-bearing Iron Slags of the Yapraklı Area (Çankırı), Turkey, *Turkish J. Earth Sci.*, v. 20, issue 3, p. 321-335.

Shin, T.A., Catlos, E.J., Jacob, L., Black, K., 2013; Relationships between very high pressure subduction complex assemblages and intrusive granitoids in the Tavşanlı Zone, Sivrihisar Massif, central Anatolia, *Tectonophysics*, v. 595–596,

p. 183-197.

Siebel, W., Schmitt, A.K., Danişık, M., Aydın, F., Kiemele, E., 2011; Eruptive history and chemical evolution of the Acigöl volcanic field, central Anatolia, Turkey, based on geochemical and isotopic (Sr-Nd-Pb, ! 18O) constraints and ion microprobe zircon analysis, *Mineralogical Magazine*, v. 75, issue 3, p. 1772-1978.

Sipahi, F., Sadıklar, M. B., Şen C., 2014; Geochemical and Sr–Nd isotopic characteristics of Murgul (Artvin) volcanic rocks in the Eastern Black Sea Region (Northeast Turkey) *Chemie der Erde - Geochemistry*, v. 74, Issue 3, p. 331-342

Sumita, M., Schmincke, H.U., 2013; Impact of volcanism on the evolution of Lake Van II: Temporal evolution of explosive volcanism of Nemrut Volcano (eastern Anatolia) during the past ca. 0.4 Ma *Journal of Volcanology and Geothermal Research*, v. 253, p. 15-34

Şahin, S., Aysal, N., Güngör, Y., 2012; Petrogenesis of Late Cretaceous Adakitic Magmatism in the İstanbul Zone (Çavuşbaşı Granodiorite, NW Turkey), *Turkish J. Earth Sci.*, v. 21, issue 6, p. 1029-1045.

Şahin, S.Y., Aysal, N., Güngör, Y., Peytcheva, I., Neubauer, F., 2014; Geochemistry and U–Pb zircon geochronology of metagranites in Istranca (Strandja) Zone, NW Pontides, Turkey: Implications for the geodynamic evolution of Cadomian orogeny, *Gondwana Research*, v. 26, Issue 2, p. 755–771.

Şen, A.D., Uysal, İ., Godard, M. Saka, S., Akmaz, R.M., Kaliwoda, M., Bağcı, U., 2013; Trace element composition of clinopyroxenes from the Kızıldağ ophiolite (S-Turkey): Implication for multi-stage fractionational melting in a SSZ setting, *Mineralogical Magazine*, v. 77 issue 5, p. 2018-2296.

Şen, E., Aydar, E., Bayhan, H., Gourgaud, A., 2014; Alkali Bazalt ve Piroklastik Çökellerin Volkanolojik Özellikleri, *Kula Volkanları, Batı Anadolu ,Yerbilimleri*, 35 (3), 219-252

Şen, E., Aydar, E., Bayhan, H., Gourgaud, A., Cakir, U., 2014. Ultramafic Enclaves in Alkaline Basalts, Kula Volcanic Field (KVF), Western Anatolia, Turkey. 67th Turkish Geological Congress, April-2014.

Şen, P., Şen, E., 2013; Ankara GB'sında Yer Alan Oyaca- Kedikayası- Boyalık (Orta Anadolu, Türkiye) Adakitlerinin Petrojenetik Özellikleri : Yitim Dilimi Kökenli

- Şengün, F., Yiğitbaş, E., Tunç, İ.O., 2011; Geology and Tectonic Emplacement of Eclogite and Blueschists, Biga Peninsula, Northwest Turkey, Turkish J. Earth Sci., v. 20, issue 3, p. 273-285.
- Telsiz, S., Temel, A., Gourgaud, A., 2011; Origin of Miocene volcanic rocks from Eskisehir, NW Anatolia, Turkey, Mineralogical Magazine, v. 75, issue 3, p. 1979-2044.
- Temiz, U., 2012; Yozgat-Sorgun Havzasındaki Bazaltik Daykların Konumları: Lütesiyen'deki Gerilme Durumu Türkiye Jeoloji Bülteni Cilt 55, Sayı 3
- Temizel İ., 2014; Petrochemical evidence of magma mingling and mixing in the Tertiary monzogabbroic stocks around the Bafra (Samsun) area in Turkey: implications of coeval mafic and felsic magma interactions, Mineralogy and Petrology, v. 108, Issue 3, p. 353-370.
- Temizel, İ., Arslan, M., Ruffet, G., Peucat, J.J., 2012; Petrochemistry, geochronology and Sr–Nd isotopic systematics of the Tertiary collisional and post-collisional volcanic rocks from the Ulubey (Ordu) area, eastern Pontide, NE Turkey: Implications for extension-related origin and mantle source characteristics Lithos, v. 128–131, p. 126-147
- Tetiker, S., Yalçın, H., 2013; Ulaş (Sivas Havzası) Çevresindeki Eosen Yaşlı Volkaniklastik Kayaçların Mineralojisi Türkiye Jeoloji Bülteni Cilt 56, Sayı 3
- Tezel, T., Shibutani, T., Kaypak B., 2013; Crustal thickness of Turkey determined by receiver function Journal of Asian Earth Sciences, v. 75, 5 p. 36-45
- Tiryaki, C., Ekici, T., 2012; Çarpışma Sonrası Kalk-Alkalın Yozgat Volkaniklerinin Petrolojisi Türkiye Jeoloji Bülteni Cilt 55, Sayı 1
- Topuz, G., Göçmengil, G., Rolland, Y., Çelik, Ö.F., Zack, T., and Schmitt, A.K., 2013; Jurassic accretionary complex and ophiolite from northeast Turkey: No evidence for the Cimmerian continental ribbon *Geology*, v. 41, p. 255-258
- Topuz, G., Okay, A., Altherr, R., Schwarz, W. H., Siebel, W., Zack, T., Satır, M., Şen C., 2011; Post-collisional adakite-like magmatism in the Ağvanis Massif and implications for the evolution of the Eocene magmatism in the Eastern Pontides (NE Turkey) Lithos, v. 125, Issues 1–2, p. 131-150

- Ulusoy, I., Labazuy, P., Aydar, E., 2012. STCorr: An IDL code for the image based retrieval of altitude and aspect effects on night time TIR imagery. *Computer and Geosciences*. 43 ,63-72.
- Ulusoy, I., Labazuy, P., Aydar, E., 2013. Multi-directional derivation of self-potential/elevation gradient (Ce) maps – swirl procedure. *Near Surface Geophysics*, Vol 11, No 3, pp. 275 – 282.
- Ulusoy, İ., Çubukçu, H.E., Aydar, E., Labazuy, P., Ersoy, O., Şen, E., Gourgaud, A., 2012; Volcanological evolution and caldera forming eruptions of Mt. Nemrut (Eastern Turkey) *Journal of Volcanology and Geothermal Research*, v. 245–246, p. 21-39
- Ural, M., Goncuoglu, M.C, Tekin, U.K., Aslan, M., 2013; Geology and geodynamic interpretation of the volcanic rocks of the Yüksekova Complex in Elazığ and surroundings. 19. *Int. Petroleum and Natural Gas Congress, Proceedings*, 317-319.
- Ustaömer, P.A., Ustaömer, T., Gerdes, A., Robertson, A.H.F., Collins, A.S., 2012; Evidence of Precambrian sedimentation/magmatism and Cambrian metamorphism in the Bitlis Massif, SE Turkey utilising whole-rock geochemistry and U–Pb LA-ICP-MS zircon dating, *Gondwana Research*, v. 21, Issue 4, p. 1001–1018.
- Ustaömer, P.A., Ustaömer, T., Robertson, A., 2012; Ion Probe U-Pb Dating of the Central Sakarya Basement: A peri-Gondwana Terrane Intruded by Late Lower Carboniferous Subduction/Collision-related Granitic Rocks, *Turkish J. Earth Sci.*, v. 21, issue 6, p. 905-932.
- Ustaömer, P.A., Ustaömr, T., Gerdes, A., Robertson, A.H.F., Zulauf, G., 2013; Discovery of a Triassic magmatic arc source for the Permo-Triassic Karakaya subduction complex, NW Turkey, *Mineralogical Magazine*, v. 77 issue 5, p. 2371-2382.
- Ustaömer, P.A., Ustaömer, T., Gerdes, A., Zulauf, G., 2011; Detrital zircon ages from a Lower Ordovician quartzite of the İstanbul exotic terrane (NW Turkey): evidence for Amazonian affinity, *International Journal of Earth Sciences*, v. 100, Issue 1, p. 23-41.
- Ustunisik, G., Kilinc A., 2011; The role of fractional crystallization, magma recharge, and magma mixing in the differentiation of the Small Hasandag volcano, Central Anatolia, Turkey *Lithos*, v. 125, Issues 3–4, p. 984-993

- Ustunisik, G., Kilinc, A., Nielsen, R. L., 2014; New insights into the processes controlling compositional zoning in plagioclase Lithos, v. 200–201, p. 80-93
- Uysal, İ., Ersoy, E. Y., Karslı, O., Dilek, Y., Sadıklar, M. B., Ottley, C. J., Tiepolo, M., Coexistence T. M., 2012; of abyssal and ultra-depleted SSZ type mantle peridotites in a Neo-Tethyan Ophiolite in SW Turkey: Constraints from mineral composition, whole-rock geochemistry (major–trace–REE–PGE), and Re–Os isotope systematics Lithos, v. 132–133, p. 50-69
- Uysal, İ., Ersoy, E.Y., Dilek, Y., Escayola, M., Sarıfakıoğlu, E., Saka, S., Hirata, T., 2015; Depletion and refertilization of the Tethyan oceanic upper mantle as revealed by the early Jurassic Refahiye ophiolite, NE Anatolia—Turkey, Gondwana Research, v. 27, Issue 2, p. 594–611.
- Uysal, İ., Şen, A.D., Ersoy, Y., Dilek, Y., Saka, S., Zaccarini, F., Escayola, M., Karslı, O., 2014; Geochemical make-up of oceanic peridotites from NW Turkey and the multi-stage melting history of the Tethyan upper mantle, Mineralogy and Petrology, v. 108, Issue 1, p. 49-69.
- Uzaşçı-Sultanyan, S., Karabel, S.B., Kıran-Yıldırım, D., Budakoğlu, M., Karaman, M., Kumral, M., 2013; Production of The Sodium Sulphate from Acıgöl by Solution Mining Method, Denizli, Mineralogical Magazine, v. 77 issue 5, p. 2371-2382.
- Ünal, E., Keskin, M., Lebedev, V.A., Chugaev, A.V., Sharkov, E.V., 2013; Petrological Implications of Temporal and Spatial Variations in Magma Chemistry of the Quaternary Tendurek Shield Volcano, Eastern Anatolian Collision Zone, Turkey, Mineralogical Magazine, v. 77 issue 5, p. 2371-2382.
- Ünal, E., Keskin, M., Lebedev, V.A., Sharkov, E.V., Lustrin, M., Mattioli, M., 2011; Petrological implications of temporal and spatial variations in magma chemistry of the Quaternary Tendurek shield volcano, Eastern Anatolian Collision Zone, Turkey, Mineralogical Magazine, v. 75, issue 3, p. 2045-2055.
- Üner, T., Çakır, Ü., 2011; Eldivan Ofiyoliti'ne (Çankırı) ait Harzburjitik Tektonitlerin Mineralojik, Petrografik ve Jeokimyasal Özellikleri (İstanbul Türkiye) MTA Dergisi, 143, 75-94, 2011
- Varol, E., Temel, A., Yürür, T., Gourgaud, A., Bellon H., 2014; Petrogenesis of the Neogene bimodal magmatism of the Galatean Volcanic Province, Central Anatolia, Turkey Journal of Volcanology and Geothermal Research, v. 280, p.

Waters, F.E., Gülmez, F., Genç, Ş.C., Karcık, Z., Roden, M.F., Billor, M.Z., 2014; Complex Compositional Zoning Clinopyroxene in late Cretaceous Potassic-alkaline Volcanic Rocks from Northern Turkey: Implications for Magma Mixing. AGU Fall Meeting, Southeastern Section-64th Annual Meeting (19-20 March 2015), San Fransisco.

Yarar, O.S., Kamacı, O., Altunkaynak, S., 2011; New geochemical and geochronological constraints for the origin of Orhaneli-Dursunbey volcanic rocks, NW Anatolia (Turkey), Mineralogical Magazine, v. 75, issue 3, p. 2199-2237.

Yeşilören-Görmüş, N., Temel, A., 2013; Adakite-like volcanism in Boyabat Region, Turkey: Geochemistry and Petrogenesis, Mineralogical Magazine, v. 77 issue 5, p. 2371-2382.

Yıldız, M., Altunkaynak, S., 2011; Geochemistry and $^{40}\text{Ar}/^{39}\text{Ar}$ geochronology of adakite-like porphyries in NW Turkey: Implications for slab breakoff induced adakitic magmatism, Mineralogical Magazine, v. 75, issue 3, p. 2199-2237.

Yılmaz, A., Kuşçu, M., 2011; Genesis of ultramafic related magnesite in Northwest Turkey along the Izmir-Ankara Suture: A stable isotope study, Mineralogical Magazine, v. 75, issue 3, p. 2199-2237.

Yılmaz, A., Yılmaz, H., 2013; Ophiolites and Ophiolitic Mélanges of Turkey: A Review Türkiye Jeoloji Bülteni Cilt 56, Sayı 2

Yozgat, K.K., Tüysüz, N., 2011; Chemical and mass changes of the vein type mineralizations in Çetilli area, (Ordu, Turkey), Mineralogical Magazine, v. 75, issue 3, p. 1133-1260.

Yücel, C., Arslan, M., Temizel, İ., Abdioğlu, E., 2011; Whole-rock chemostratigraphy of diverse magma series in the Tertiary alkaline volcanics of Trabzon-Giresun area, NE Turkey, Mineralogical Magazine, v. 75, issue 3, p. 2199-2237.

Yücel, C., Arslan, M., Temizel, İ., Abdioğlu, E., 2014; Volcanic facies and mineral chemistry of Tertiary volcanics in the northern part of the Eastern Pontides, northeast Turkey: implications for pre-eruptive crystallization conditions and magma chamber processes, Mineralogy and Petrology, v. 108, Issue 3, p. 439-467.